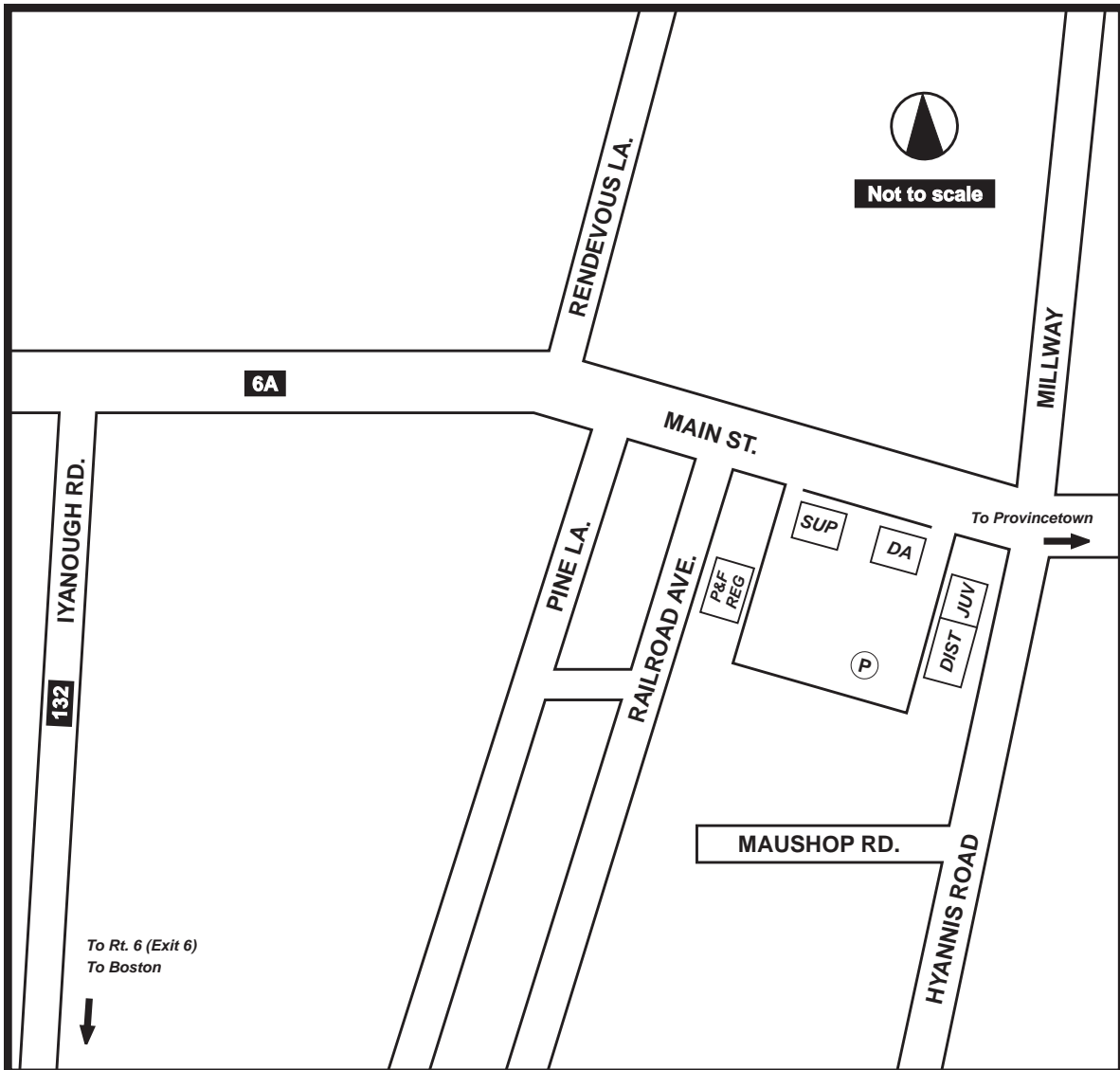


BARNSTABLE

SUPERIOR COURT: 3195 Main Street 02630 (508-375-6684; TTY: 508-362-8350)
 PROBATE & FAMILY COURT: 3195 Main Street 02630 (508-375-6600, Probate: ext. 6836;
 Domestic Relations: ext. 6722; Family Service, Probation: ext. 6736)
 DISTRICT COURT: Main Street 02630 (508-375-6600; Civil: ext. 6785, 6827, 6786;
 Criminal: ext. 6778, 6777, 7680, 6781,6784; Small Claims: ext. 6787, 6788; Jury of Six: ext. 434;
 Summary Process: ext. 6825; Supplementary Process: ext. 6787; TTY: 508-362-1119)
 JUVENILE COURT: Main Street 02630 (Clerks: 508-362-1389; Probation: 508-362-8606)
 REGISTRY OF DEEDS: 3195 Main Street 02630 (508-362-7733)
 DISTRICT ATTORNEY: 3231 Main Street 02630 (508-362-8113)
 LAW LIBRARY: Main Street 02630 (508-362-8539)



From Boston, North Shore and South Shore: Take I-93 (Southeast Expressway) South to Rt. 3 South to Rt. 6 in Sagamore. Take Rt. 6 East over the Sagamore Bridge onto Cape Cod. Follow Rt. 6 East (Mid-Cape Hwy.) 12 miles to Exit 6 (Rt. 132). Take Rt. 132 North (Iyanough Rd.) 0.75 mile to Rt. 6A (Main St.). Make right onto Rt. 6A (Main St.) and travel East 2.5 miles to county offices/courts on right hand side.

From West and Central: Take Mass Pike (I-90) to Exit 11A (I-495). Take I-495 South to Rt. 25 South to the Bourne Bridge. Travel over the Bourne Bridge onto Cape Cod to rotary. Go 3/4 around rotary and follow signs to Rt. 6, Sagamore. Travel 3 miles to Rt. 6 East (Mid-Cape Hwy.). Take Rt. 6 East (Mid-Cape Hwy.) to Exit 6 (Rt. 132) and follow directions from **Boston, North Shore and South Shore** above from Exit 6 (Rt. 132).

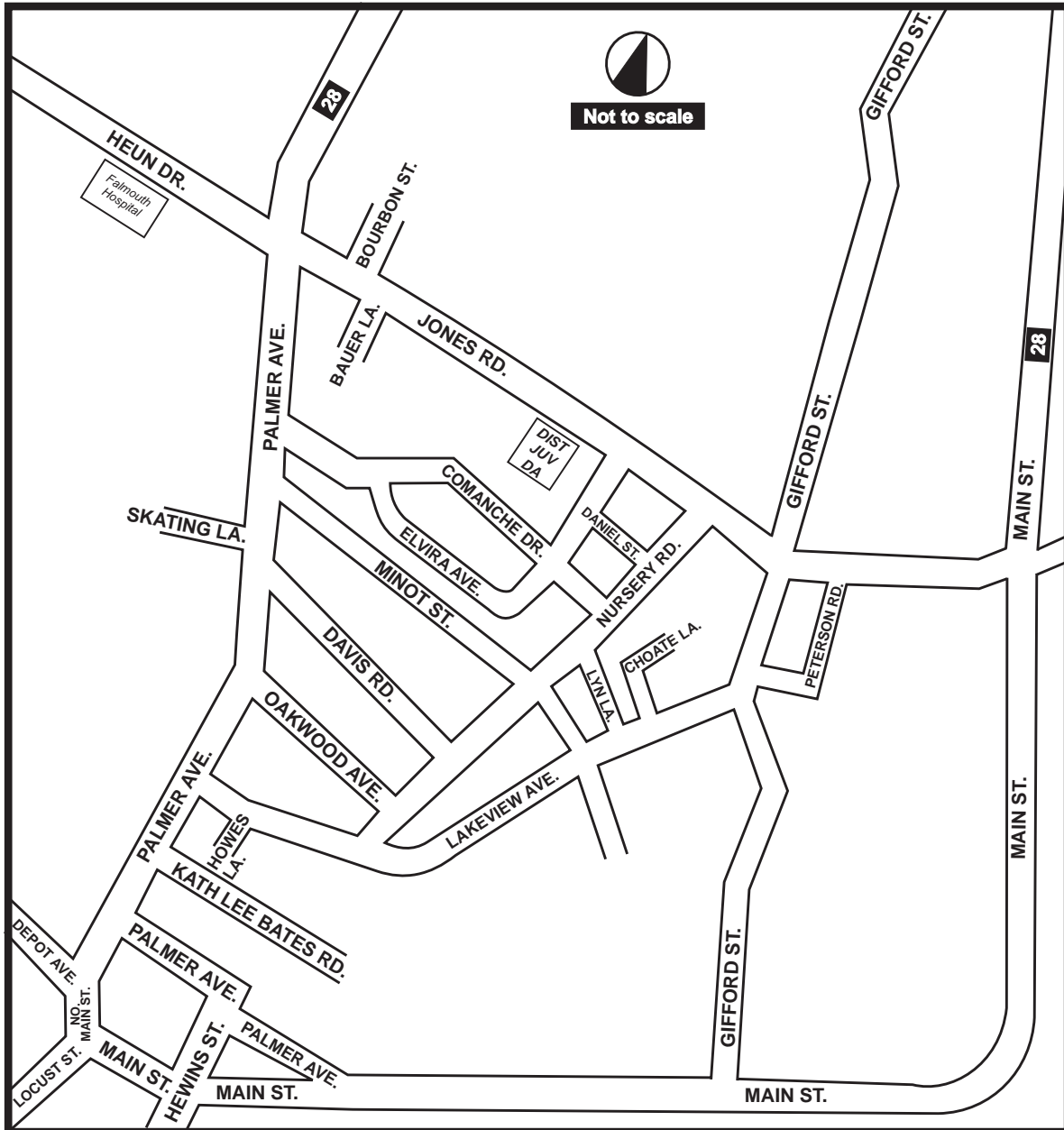
Note: Hyannis Road is directly opposite Millway at the traffic lights.

FALMOUTH

DISTRICT COURT: 161 Jones Road 02540 (508-495-1500; TTY: 508-457-1692)

JUVENILE COURT: 161 Jones Road 02540 (508-495-1696)

DISTRICT ATTORNEY: 161 Jones Road 02540 (508-457-1834)

**From all Points:**

Take best route to I-495 South. Continue South to Route 25 and proceed over the Bourne Bridge to Route 28 South. Follow Route 28 South approximately 10 miles to the intersection at Jones Road (*1st traffic light after Bridge*). Turn left onto Jones Road. Court House, former National Guard Armory, will be on your right directly across from Stephen's Lane.

Alternate Route from Greater Boston Area:

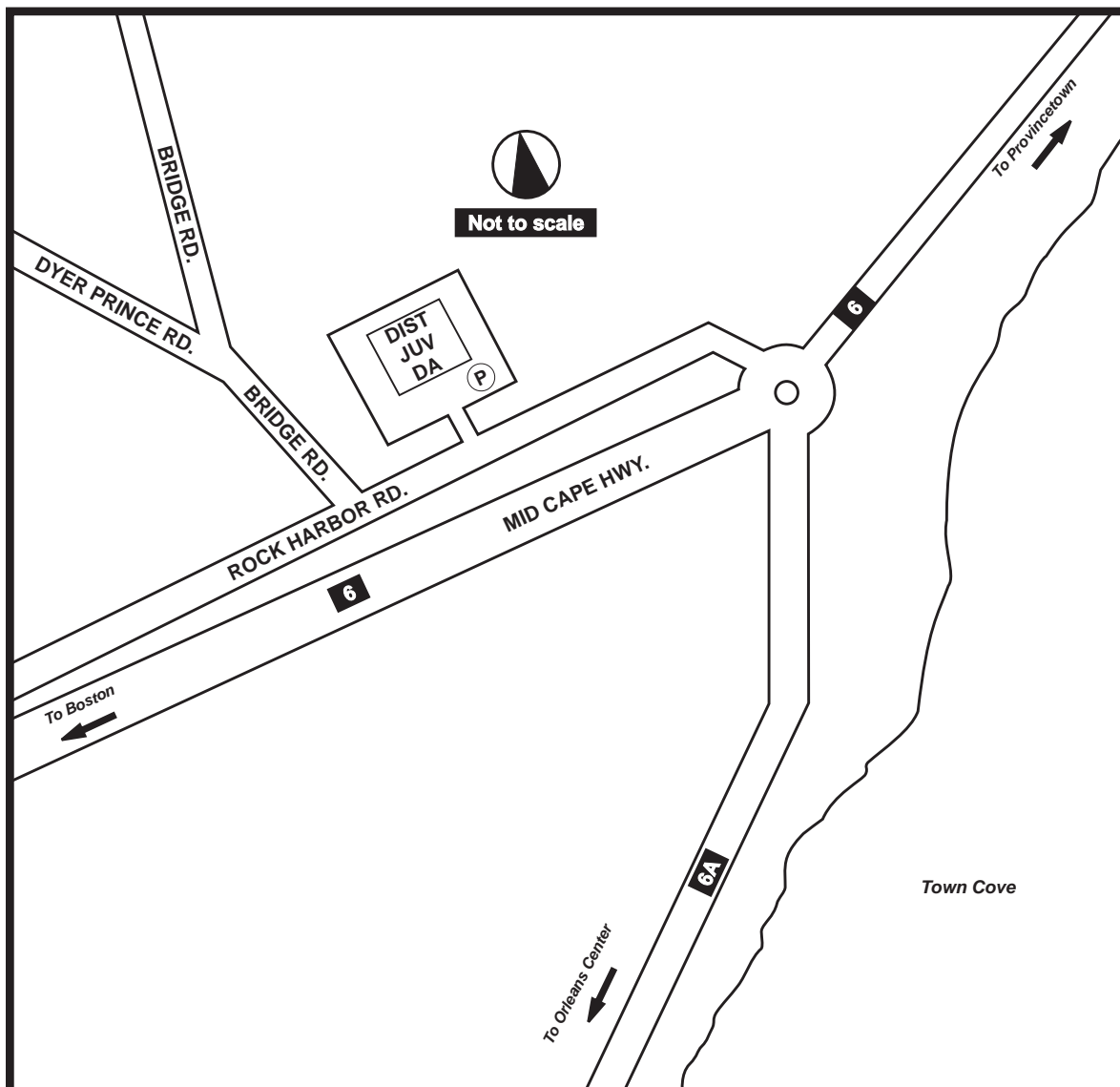
Take Route 128 South to exit 4 (Route 24 South). Continue on Route 24 South to exit 14 (I-495 South). Follow Directions from above.

ORLEANS

DISTRICT COURT: 237 Rock Harbor Road 02653 (508-255-4700)

JUVENILE COURT: 237 Rock Harbor Road 02653 (508-240-5044)

DISTRICT ATTORNEY'S OFFICE: 237 Rock Harbor Road 02653 (508-255-7007)



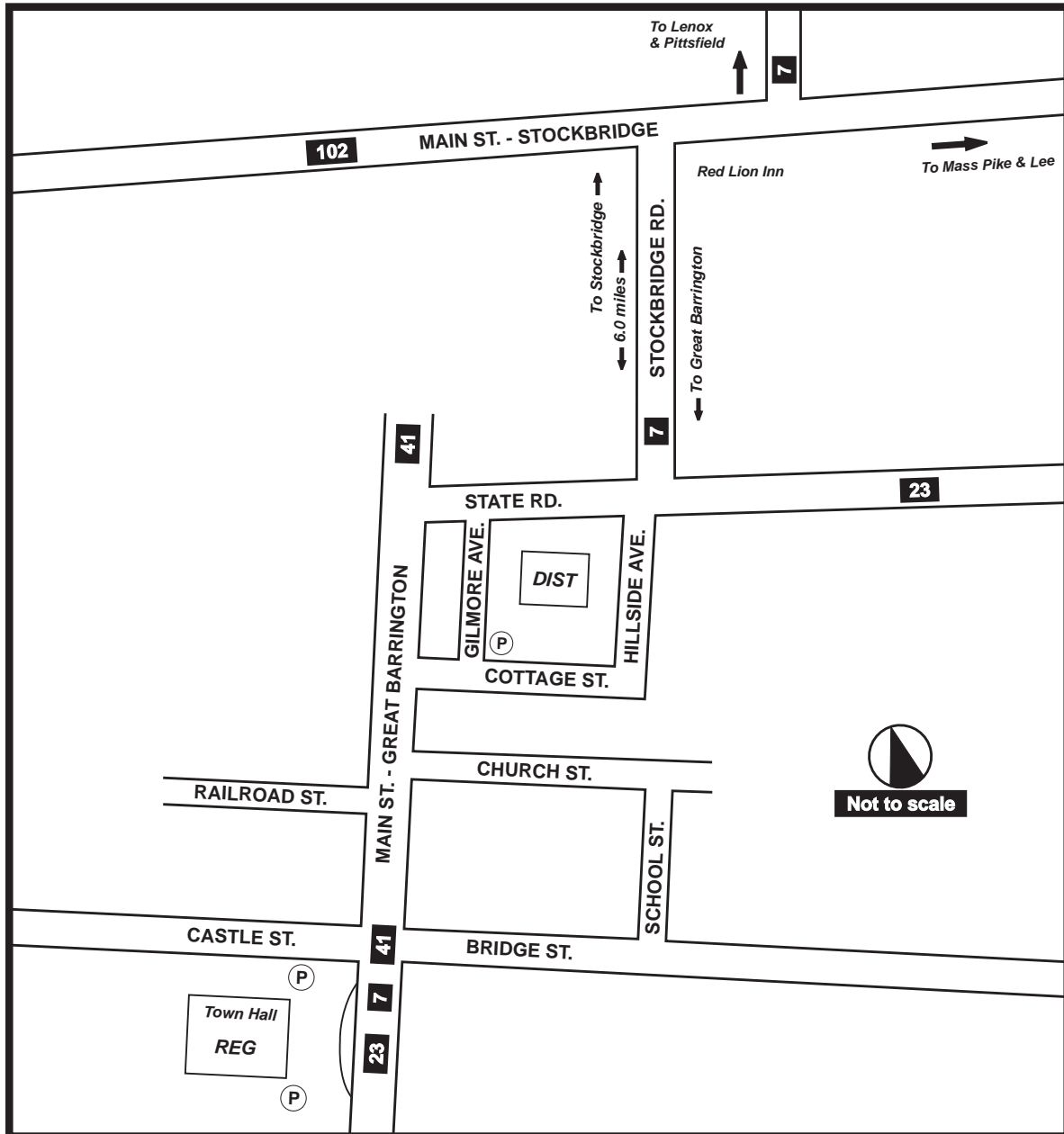
From Boston, North Shore and South Shore: Take I-93 (Southeast Expressway) South to Rt. 3 South to Rt. 6 in Sagamore. Take Rt. 6 East over the Sagamore Bridge onto Cape Cod. Follow Rt. 6 East (Mid-Cape Hwy.) 35 miles to Exit 12. Continue past Exit 12 1.8 miles to the rotary with Rt. 6 and Rt. 6A. Travel 3/4 around rotary. Make a right and immediate left onto Rock Harbor Rd. Courthouse is less than 1/2 mile on right.

From West and Central: Take Mass Pike (I-90) to Exit 11A (I-495). Take I-495 South to Rt. 25 South to the Bourne Bridge. Travel over the Bourne Bridge onto Cape Cod to rotary. Go 3/4 around rotary and follow signs to Rt. 6, Sagamore. Travel 3 miles to Rt. 6 East (Mid-Cape Hwy.) and follow directions from **Boston, North Shore and South Shore** above from Rt. 6 East (Mid-Cape Hwy.).

GREAT BARRINGTON (Southern Berkshire Division)

DISTRICT COURT: 9 Gilmore Avenue 01230 (413-528-3520; TTY: 413-644-9867)

REGISTRY OF DEEDS: Town Hall, 334 Main Street 01230 (413-528-0146)



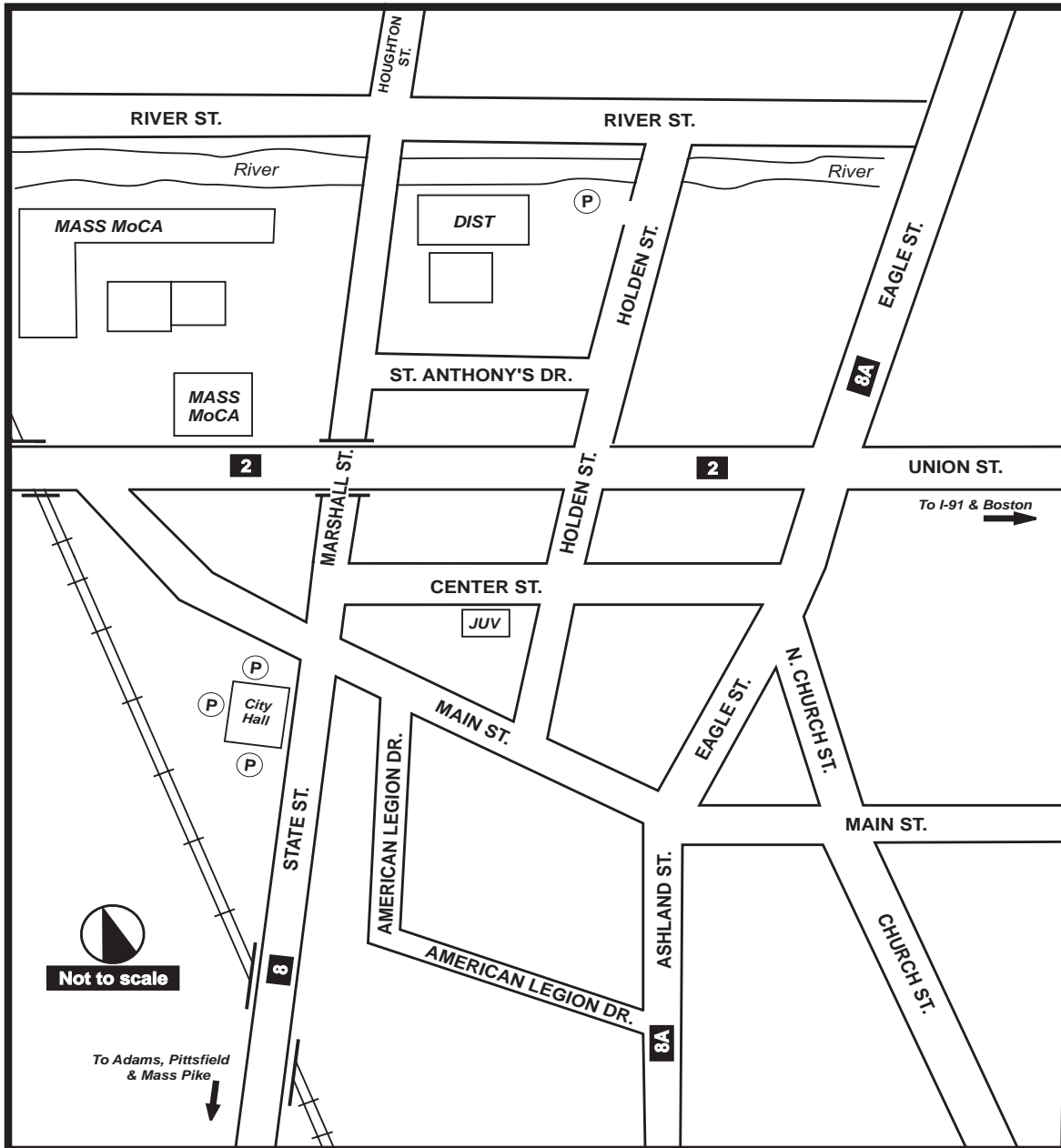
From all points: Take the Mass Pike (I-90) to Exit 2 (Lee). After toll booth follow Rt. 102 West (Pleasant St./Main St.) 4.5 miles into Stockbridge. Make left onto Rt. 7 South (South St./Stockbridge Rd.) and travel 6 miles to State Rd. Make right onto State Rd. (still Rt. 7 south) and travel two blocks to Gilmore Avenue. Turn left on Gilmore and courthouse is on your left. For Registry of Deeds, take State Rd. to the end, then turn left onto Main St. Registry is in Town Hall, approximately ½ mile down on the right.

Alternate Northern Route: Take Rt. 2 West to North Adams to Rt. 8 South. Turn left onto Rt. 8 South and continue 20 miles to Rt. 9. Make right onto Rt. 9 and travel 3 miles to Rt. 7. Turn left onto Rt. 7 into Pittsfield Center. From Pittsfield, continue on Rt. 7 South 13 miles into Stockbridge Center. Follow directions from above from Rt. 7 South (South St./Stockbridge Rd.).

NORTH ADAMS (Northern Berkshire Division)

DISTRICT COURT: City Hall, 111 Holden Street 01247 (413-663-5339)

JUVENILE COURT: 21 Holden Street 01247 (413-664-8700)

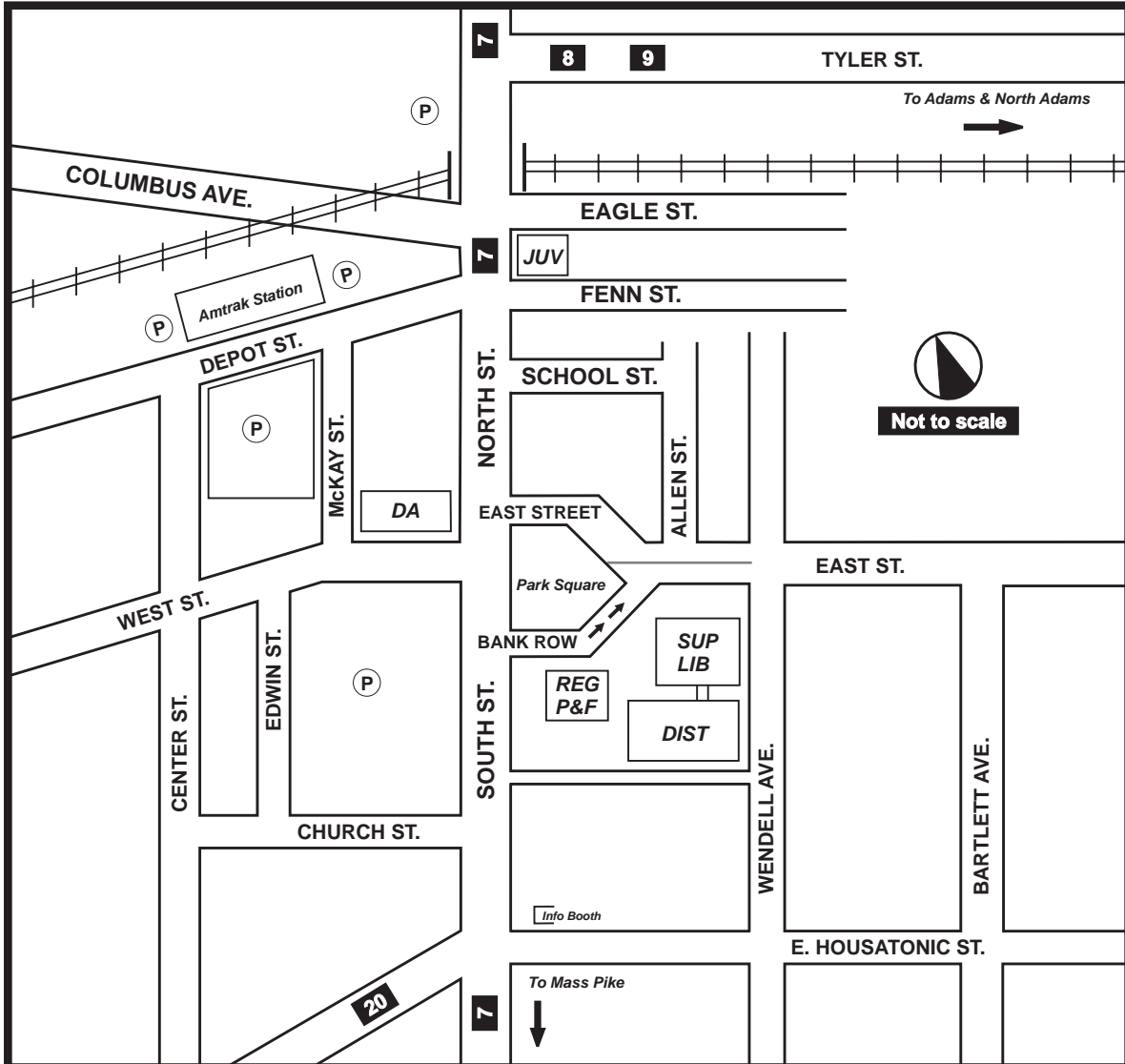


From all points: Take the Mass Pike (I-90) to Exit 2 (Lee). After toll booth follow Rt. 20 North to Rt. 7 North to Pittsfield. Stay on Rt 7 North through Pittsfield (follow signs for Rt. 7 around the traffic circle at Park Square), then follow signs for Rt. 9 East (Tyler St.). Make right onto Rt. 9 East (Tyler St.) and follow 3 miles to Rt. 8 North (Cheshire Rd.). Make left onto Rt. 8 North (Cheshire Rd.) and travel 20 miles into North Adams. As you enter North Adams, Rt. 8 becomes Curran Memorial Hwy., which becomes State St. just before City Hall. For District Court, go past City Hall and under overpass, then turn right on St. Anthony's Dr. Take St. Anthony's Dr. to end, then turn left onto Holden St. Courthouse is 1 block down, on the left. For Juvenile Court, turn right at Center St. Courthouse is on the right, at the corner of Holden and Center Sts.

Alternate Northern Route: Take The Mass Pike (I-90) to Exit 4 North I-91 to Exit 26 to Rt. 2 West. Travel 30 miles to North Adams. Follow Rt. 2 West as it winds through the town (Mohawk Trail/Union St./Eagle St./Main St.) For District Court, take Rt. 2 to Holden St., and turn right onto Holden St. Court is two blocks down, on the left. Juvenile Court is at Holden and Center Sts. (from Rt. 2, turn left onto Holden St.).

PITTSFIELD

SUPERIOR COURT: 76 East Street 01201 (413-499-7487)
 PROBATE & FAMILY COURT: 44 Bank Row 01201 (413-442-6941; Probation: 413-443-9469)
 DISTRICT COURT: 24 Wendell Avenue 01201 (Civil & Small Claims: 413-499-0558;
 Criminal & Jury of Six: 413-442-5468; Probation: 413-442-1441; TTY: 413-443-5840)
 JUVENILE COURT: 190 North Street 01201 (413-443-8533)
 REGISTRY OF DEEDS: 44 Bank Row 01201 (413-443-7438, 443-7439)
 DISTRICT ATTORNEY'S OFFICE: 7 North Street 01201 (413-443-5951)
 LAW LIBRARY: 76 East Street 01201 (413-442-5059)

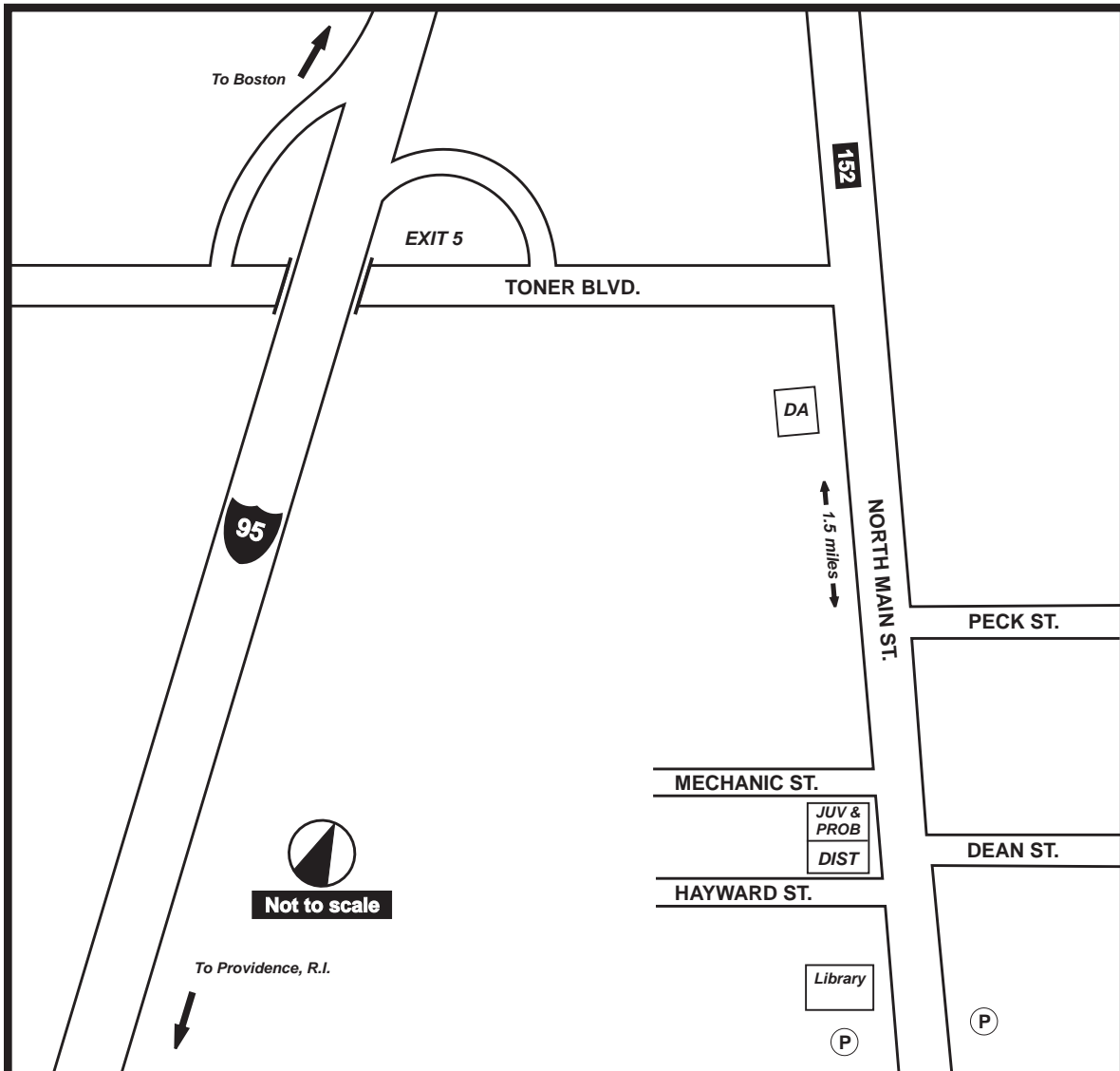


From all points: Take Mass Pike (I-90) to Exit 2 (Lee). After toll booth follow Rt. 20 North to Rt. 7 North to Pittsfield. In Pittsfield Rt. 20 breaks off West (Housatonic St.). **Do not turn**, but continue on Rt. 7 North 2 blocks to the intersection of Bank Row, North, South, East, and West Streets. See map for specific building location.

Alternate Northern Route: Take Rt. 2 West to North Adams to Rt. 8 South and continue 20 miles to Rt. 9. Make right onto Rt. 9 and travel 3 miles to Rt. 7. Turn left onto Rt. 7 into Pittsfield Center. See map for specific building location.

ATTLEBORO

DISTRICT COURT: 88 North Main Street 02703 (508-222-5900; TTY: 508-223-4852)
 JUVENILE COURT: 100 North Main Street 02703 (508-222-5350)
 PROBATION OFFICE: 100 North Main Street 02703 (508-222-5350)
 DISTRICT ATTORNEY: 120 North Main Street 02703 (508-222-3309)



From Boston: Take I-93 South (Southeast Expressway) to Rt. 128 North/I-93 South combo, 7 miles to Exit 63 (I-95). Take I-95 South 20 miles to Exit 5 (Rt. 152). After exit make left onto Toner Blvd. Proceed to N. Main St. (Rt. 152) and make right. Courthouse is 1.5 miles on right.

From North Shore: Take I-95 South to Rt. 128 South to Exit 63 (I-95). Take I-95 South 20 miles to Exit 5 (Rt. 152). Follow from **Boston** above from Exit 5 (Rt. 152).

From West and Central: Take Mass Pike (I-90) to Exit 11A (I-495). Take I-495 South to Exit 13B (I-95). I-95 South 6 miles to Exit 5 (Rt. 152). Follow from **Boston** above from Exit 5 (Rt. 152).

From Cape: Take Bourne Bridge to Rt. 25 North to I-495 North to Exit 13B (I-95). Take I-95 South 6 miles to Exit 5 (Rt. 152). Follow from **Boston** above from Exit 5 (Rt. 152).

FALL RIVER

SUPERIOR COURT: 186 S. Main Street 02721 (508-491-3300)

DISTRICT COURT: 186 S. Main Street 02721 (508-491-3200; Criminal 508-491-3225;
Civil: 508-491-3235)

REGISTRY OF DEEDS 441 N. Main Street 02720 (508-673-1651) (*See next page for map*)

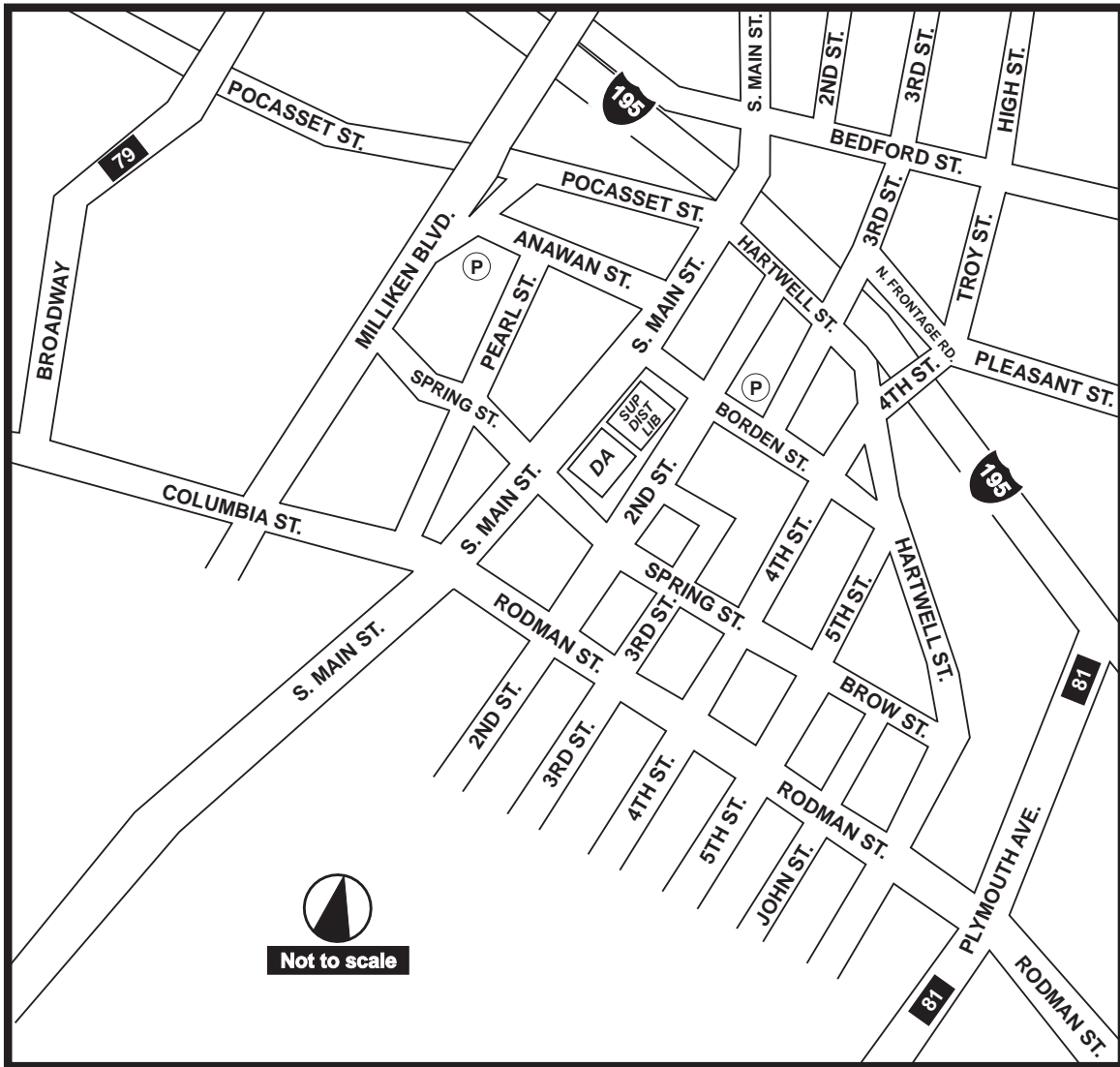
JUVENILE COURT: 289 Rock Street 02720 (508-676-0090) (*See next page for map*)

HOUSING COURT: 289 Rock Street 02720 (508-673-1651) (*See next page for map*)

PROBATE AND FAMILY COURT: (*See Taunton*)

DISTRICT ATTORNEY: 218 S. Main Street 02721 (508-676-0090)

LAW LIBRARY: 186 S. Main Street 02721 (508-491-3475)



From Boston: Take I-93 South (Southeast Expressway) to Rt. 128 North/I-93 South combo, 3 miles to Exit 4 (Rt. 24). Take Rt. 24 South 33 miles to Rt. 79 South. Continue on Rt. 79, which becomes Broadway in Fall River. Take Broadway approximately $\frac{1}{4}$ mile, then turn left onto Columbia St. Take Columbia St. approximately $\frac{1}{2}$ mile, then turn right onto S. Main St. Courthouse is $1\frac{1}{2}$ blocks down on the right.

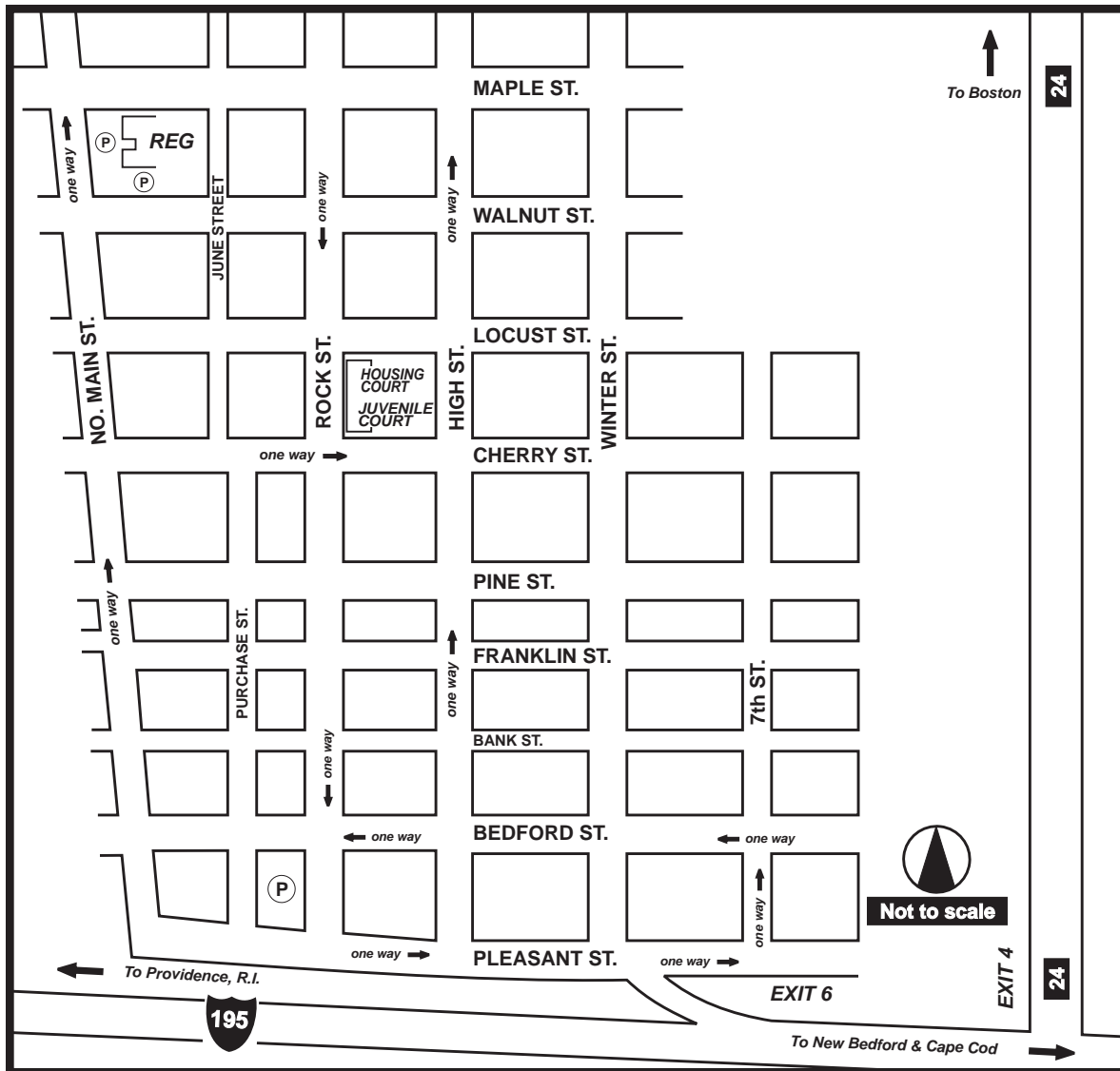
From North Shore and Northeast: Take I-95 South to Rt. 128 South to Exit 4 (Rt. 24). Take Rt. 24 South 33 miles to Rt. 79 South, then continue as from **Boston** above.

From West and Central: Take Mass Pike (I-90) to Exit 11A (I-495). Take I-495 South to Exit 7 (Rt. 24). Take Rt. 24 South 13 miles to Rt. 79 South, then continue as from **Boston** above.

From Cape: Take Bourne Bridge to Rt. 25 North to I-195. Take I-195 West 27 miles to Exit 7. Follow signs for Rt. 81 South/Plymouth Ave./Fall River, then turn left onto Plymouth Ave. Take the first right onto Rodman St. Take Rodman St. approximately $\frac{1}{2}$ mile, then turn left onto S. Main St. Courthouse is $1\frac{1}{2}$ blocks down on the right.

FALL RIVER

REGISTRY OF DEEDS: 441 North Main Street 02720 (508-673-1651, 2910)
 JUVENILE COURT: 289 Rock Street 02720 (508-676-0090; TTY: 508-667-1521)
 HOUSING COURT (Southeast Division): 289 Rock Street, 2nd Floor 02720 (508-677-1505)
 PROBATE & FAMILY COURT: (*See Taunton*)



From Boston: Take I-93 South (Southeast Expressway) to Rt. 128 North/I-93 South combo, 3 miles to Exit 4 (Rt. 24). Take Rt. 24 South 35 miles to Exit 4 (I-195). Take I-195 West to Exit 6 (Pleasant St.). Bear right off ramp and make an immediate left onto 7th St. Travel one block and make a left onto Bedford St. Housing Court and Juvenile Court are located 4 blocks up between Cherry and Locust Streets. See map for specific location. Continue 2 blocks past Rock Street to Main Street. Turn right on North Main and travel 6 blocks to Walnut St. 441 North Main St. is on your right.

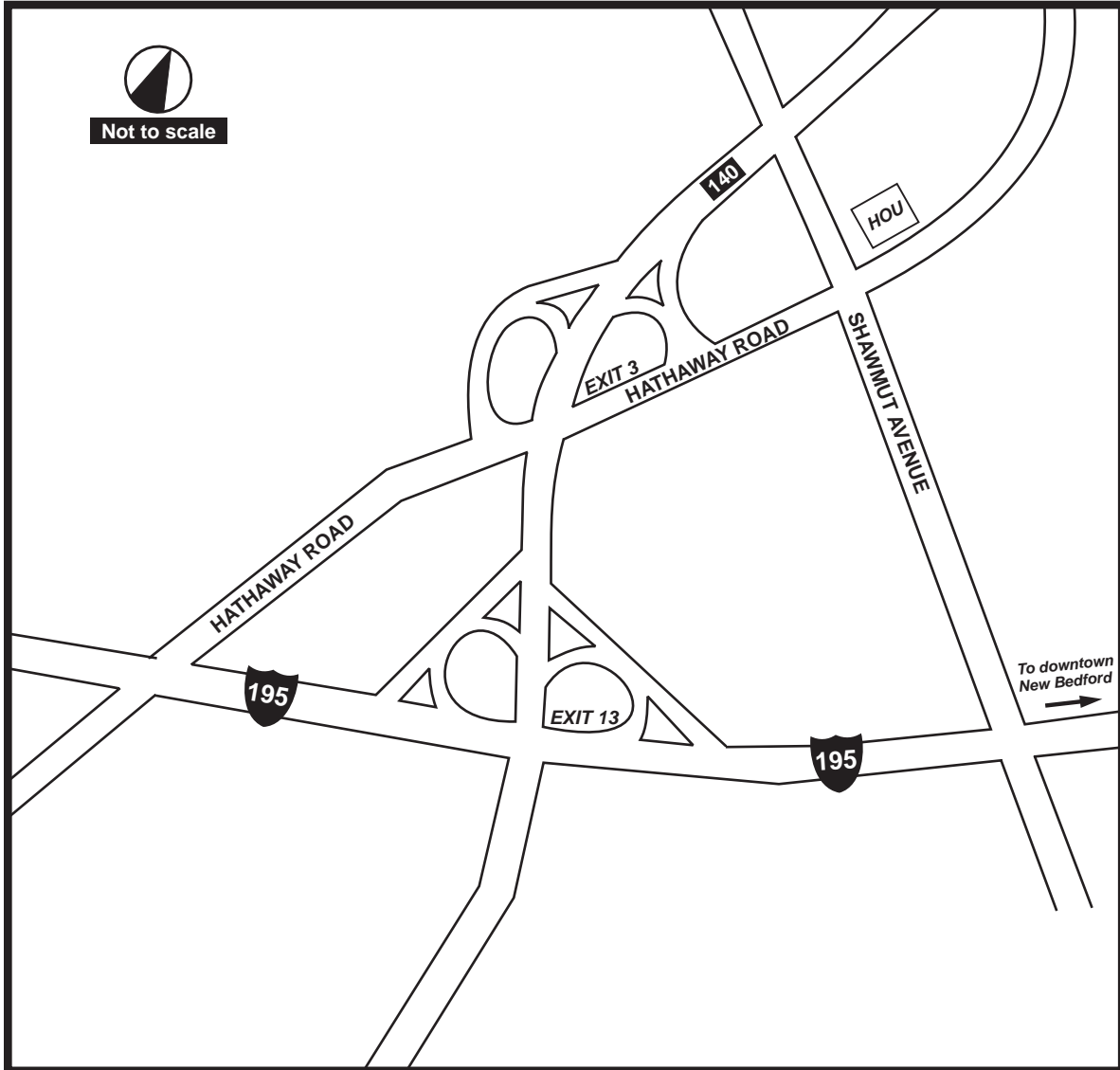
From North Shore and Northeast: Take I-95 South to Rt. 128 South to Exit 4 (Rt. 24). Take Rt. 24 South 35 miles to Exit 4 (I-195). Take I-195 West to Exit 6 (Pleasant St.). Follow from **Boston** above from Exit 6 (Pleasant St.) and see map above for specific building location.

From West and Central: Take Mass Pike (I-90) to Exit 11A (I-495). Take I-495 South to Exit 7 (Rt. 24). Take Rt. 24 South 20 miles to Exit 4 (I-195). Take I-195 West to Exit 6 (Pleasant St.). Follow from **Boston** above from Exit 6 (Pleasant St.) and see map above for specific building location.

From Cape: Take Bourne Bridge to Rt. 25 North to I-195. Take I-195 West 25 miles to Exit 6 (Pleasant St.). Follow from **Boston** above from Exit 6 (Pleasant St.) and see map above for specific building location.

NEW BEDFORD

HOUSING COURT: 139 Hathaway Road 02746 (508-994-0156)



From Boston: Take I-93 South (Southeast Expressway) to Rt. 128 North/I-93 South combo, 3 miles to Exit 4 (Rt. 24). Take Rt. 24 South 18 miles to Exit 12 (Rt. 140). Take Rt. 140 South 17 miles to Exit 3 (Hathaway Rd.). Turn left onto Hathaway Rd. Court is ¼ mile on the left.

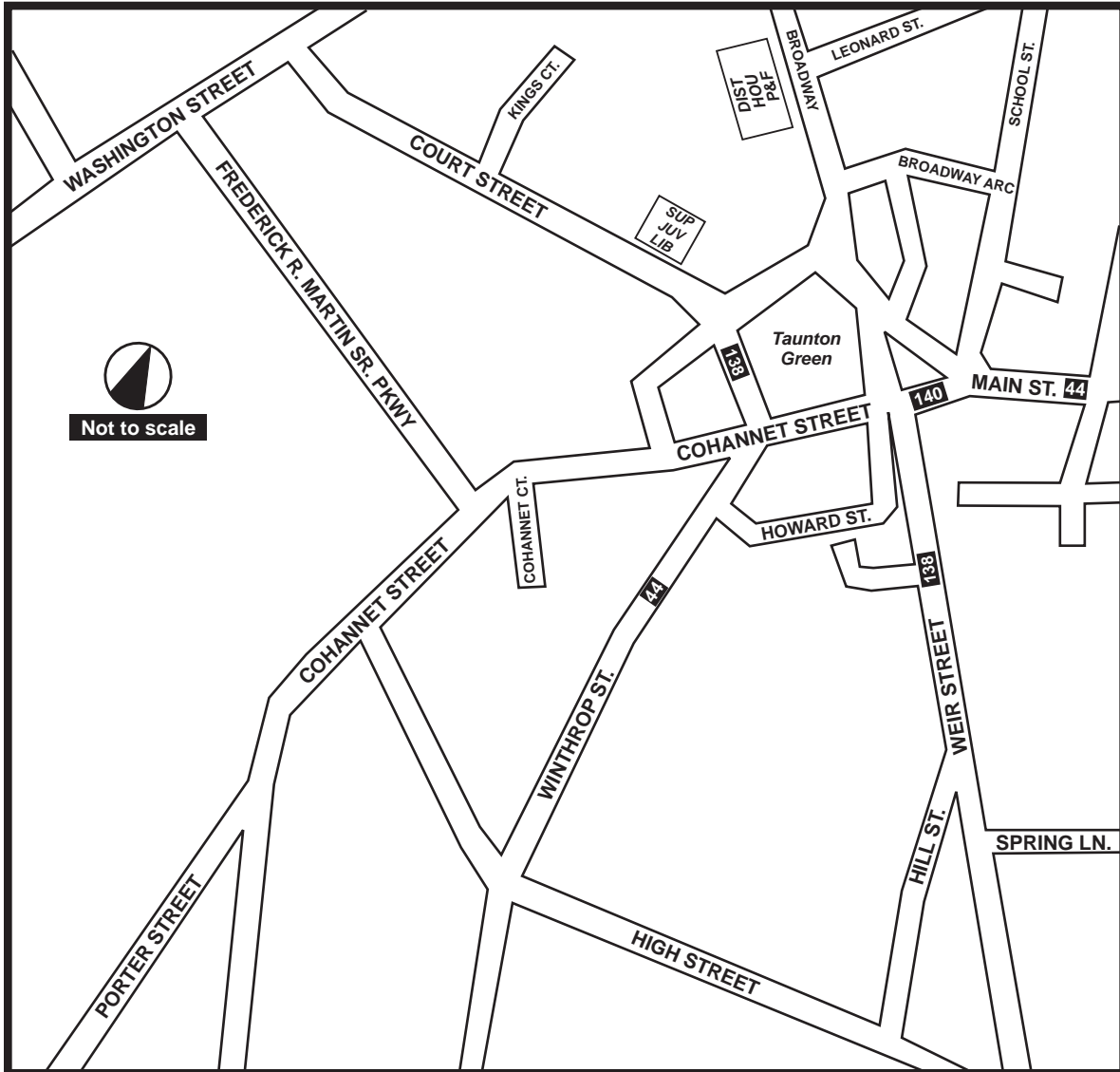
From North Shore and Northeast: Take I-95 South to Rt. 128 South to Exit 4 (Rt. 24). Take Rt. 24 South 18 miles to Exit 12 (Rt. 140). Follow directions from **Boston** above from Rt. 140.

From West and Central: Take Mass Pike (I-90) to Exit 11A (I-495). Take I-495 South to Exit 7 (Rt. 24). Take Rt. 24 South 6 miles to Exit 12 (Rt. 140). Follow directions from **Boston** above from Rt. 140.

From Cape: Take Bourne Bridge to Rt. 25 North to I-195. Take I-195 West to Exit 13 (Rt. 140). Take Rt. 140 North ½ mile to Exit 3 (Hathaway Rd.). Turn left onto Hathaway Rd.. Court is ¼ mile on the left.

TAUNTON

SUPERIOR COURT: 9 Court Street 02780 (508-823-6588)
 LAW LIBRARY: 9 Court Street 02780 (508-824-7632)
 JUVENILE COURT: 9 Court Street 02780 (508-824-0609)
 DISTRICT COURT: 40 Broadway 02780 (Civil and Small Claims: 508-977-6000;
 Criminal: 508-977-6000; TTY: 508-822-3321)
 PROBATE & FAMILY COURT: 40 Broadway 02780 (508-977-6040)
 HOUSING COURT: 40 Broadway 02780 (508-977-4950)
 DISTRICT ATTORNEY: 5 Post Office Square 02780 (508-823-8801)



From Boston: Take I-93 South (Southeast Expressway) to Rt. 128 North/I-93 South combo, 3 miles to Exit 4 (Rt. 24). Take Rt. 24 South 20 miles to Exit 13B (Rt. 44/Cape Hwy). Make right and follow Rt. 44 West 3 miles into Taunton Center. Rt. 44 becomes Main St. and runs right into Taunton Green. Proceed half way around green. Court will be on the right. See map above for specific building location.

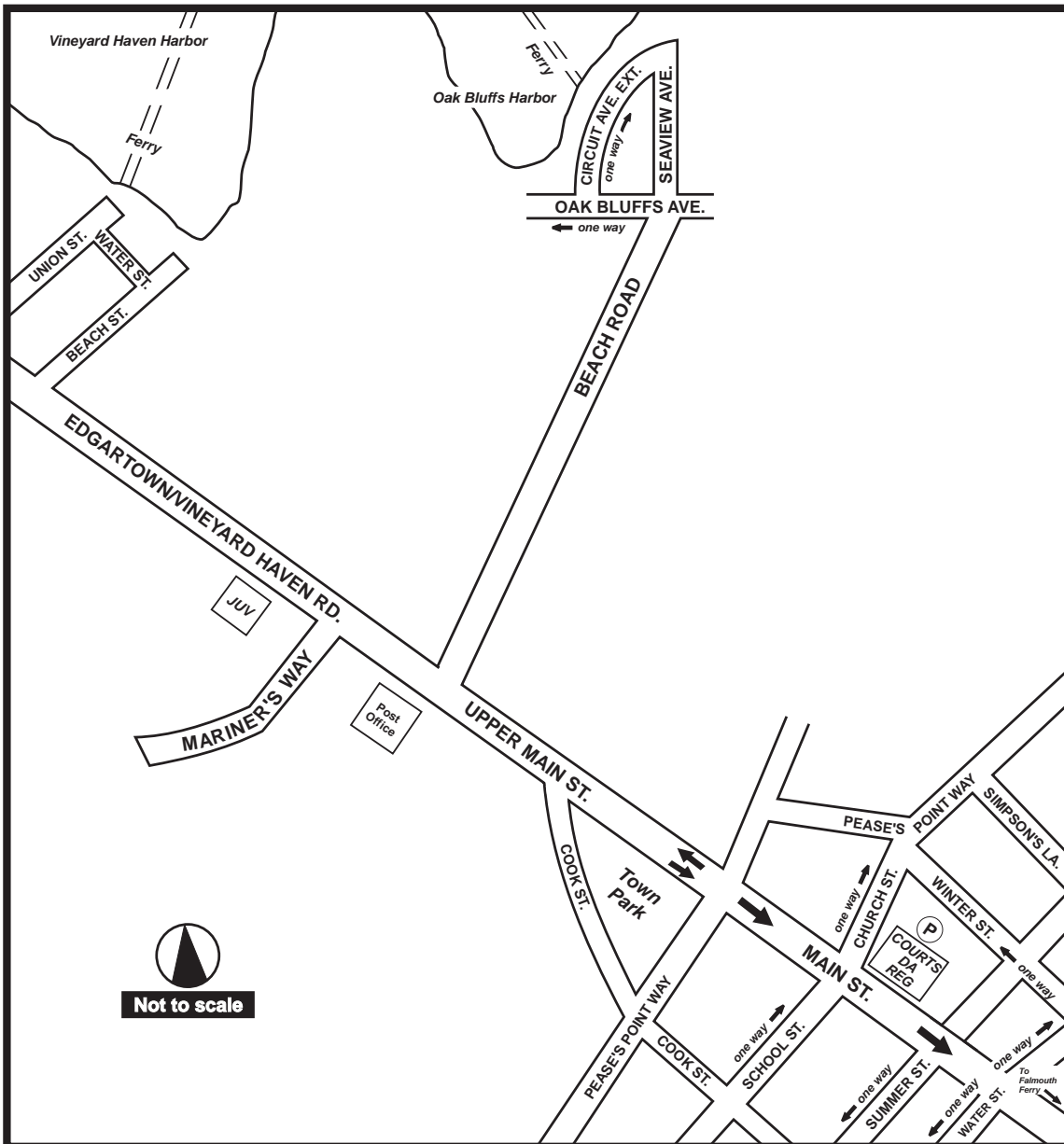
From North Shore and Northeast: Take I-95 South to Rt. 128 South to Exit 4 (Rt. 24). Take Rt. 24 South 20 miles to Exit 13B (Rt. 44/Cape Hwy). Follow directions from **Boston** above from Rt. 44.

From West and Central: Take Mass Pike (I-90) to Exit 11A (I-495). Take I-495 South to Exit 7 (Rt. 24). Take Rt. 24 South 3 miles to Exit 13B (Rt. 44/Cape Hwy). Follow directions from **Boston** above from Rt. 44.

From Cape: Take Bourne Bridge to Rt. 25 North to I-495 North. Take I-495 North 16 miles to Exit 6 (Rt. 44). Take Rt. 44 West 4 miles to Rt. 24. Continue on Rt. 44 West 3 miles to Taunton Center. Follow directions from **Boston** above from Taunton Center.

EDGARTOWN

SUPERIOR COURT: 81 Main Street 02539 (508-627-4668)
 PROBATE & FAMILY COURT: 81 Main Street 02539 (508-627-4703)
 DISTRICT COURT: 81 Main Street 02539 (508-627-3751)
 REGISTRY OF DEEDS: 81 Main Street 02539 (508-627-4025)
 JUVENILE COURT: 12 Mariner's Way, Unit 4 02539 (508-627-8983)
 DISTRICT ATTORNEY: 81 Main Street 02539 (508-627-7780)



Note: To travel to Martha's Vineyard you may take a ferry from either Woods Hole or Hyannis on Cape Cod. Airline flights are also available from Boston, Hyannis, Providence and New Bedford. For information and reservations from Woods Hole call the Steamship Authority at 508-477-8600. Hy-Line Cruises operates a "Passenger Only" ferry from Hyannis. For information and reservations call 508-778-2600. For flight information call 800-352-0714.

From Ferry:

From Vineyard Haven follow Edgartown/Vineyard Haven Rd. Juvenile Court will be on your right, at the corner of Mariner's Way (just before the Post Office). For Courthouse, continue on Edgartown/Vineyard Haven Rd., which becomes Main St. Courthouse will be on your left at the intersection of Main St. and Church St.

From Oak Bluffs follow Beach Rd. to Main St. For Juvenile Court, turn right onto Edgartown/Vineyard Haven Rd.; court will be on your left, at the intersection of Mariner's Way. For Courthouse, angle left onto Main St. Courthouse will be on your left at the intersection of Main St. and Church St.

From Memorial Piers (Falmouth-Edgartown Ferry) follow Dock St., which will become Main St. Courthouse will be on your right, 1/2 mile from pier.

EDGARTOWN

Driving Directions to Woods Hole

From Boston, North Shore and South Shore: Take I-93 (Southeast Expressway) South to Rt. 3 South to Rt. 6 in Sagamore. **DO NOT GO OVER THE SAGAMORE BRIDGE.** Instead take Rt. 6 South to Bourne to the Bourne Bridge. Travel over the Bourne Bridge to the Rt. 28 rotary. Go half way around the rotary and take Rt. 28 towards Falmouth. Travel into Falmouth on Rt. 28. After you pass Falmouth Hospital (on your right) Rt. 28 becomes Palmer Ave. Continue on Palmer Ave. to Locust St. following signs to Woods Hole. Locust St. becomes Woods Hole Rd. and continues for approximately 3 miles to the Steamship Authority dock in Woods Hole.

From West and Central: Take Mass Pike (I-90) to Exit 11A(I-495). Take I-495 South to Rt. 25 South to the Bourne Bridge. Travel over the Bourne Bridge to the Rt. 28 rotary. Go half way around the rotary and take Rt. 28 towards Falmouth. Travel into Falmouth on Rt. 28. After you pass Falmouth Hospital (on your right) Rt. 28 becomes Palmer Ave. Continue on Palmer Ave. to Locust St. following signs to Woods Hole. Locust St. becomes Woods Hole Rd. and continues for approximately 3 miles to the Steamship Authority dock in Woods Hole.

Note: The Steamship Authority ferry from Woods Hole arrives in Vineyard Haven and Oak Bluffs. Shuttle buses are available for travel into Edgartown.

Driving Directions to Hyannis

From Boston, North Shore and South Shore: Take I-93 (Southeast Expressway) South to Rt. 3 South to Rt. 6 in Sagamore. Take Rt. 6 East over the Sagamore Bridge onto Cape Cod. Follow Rt. 6 East (Mid-Cape Hwy.) 12 miles to Exit 6 (Rt. 132). Take Rt. 132 South to the Rt. 28 rotary. Follow signs to Hyannis Business District and Ocean Street Dock for Hy-Line Cruises.

From West and Central: Take Mass Pike (I-90) to Exit 11A(I-495). Take I-495 South to Rt. 25 South to the Bourne Bridge. Travel over the Bourne Bridge onto Cape Cod to rotary. Go 3/4 around rotary and follow signs to Rt. 6, Sagamore. Travel 3 miles to Rt. 6 East (Mid-Cape Hwy.). Take Rt. 6 East (Mid-Cape Hwy.) to Exit 6 (Rt. 132) and follow directions from **Boston, North Shore and South Shore** above from Exit 6 (Rt. 132).

Note: Hy-Line Cruises arrives in Oak Bluffs. Shuttle buses are available for travel into Edgartown.

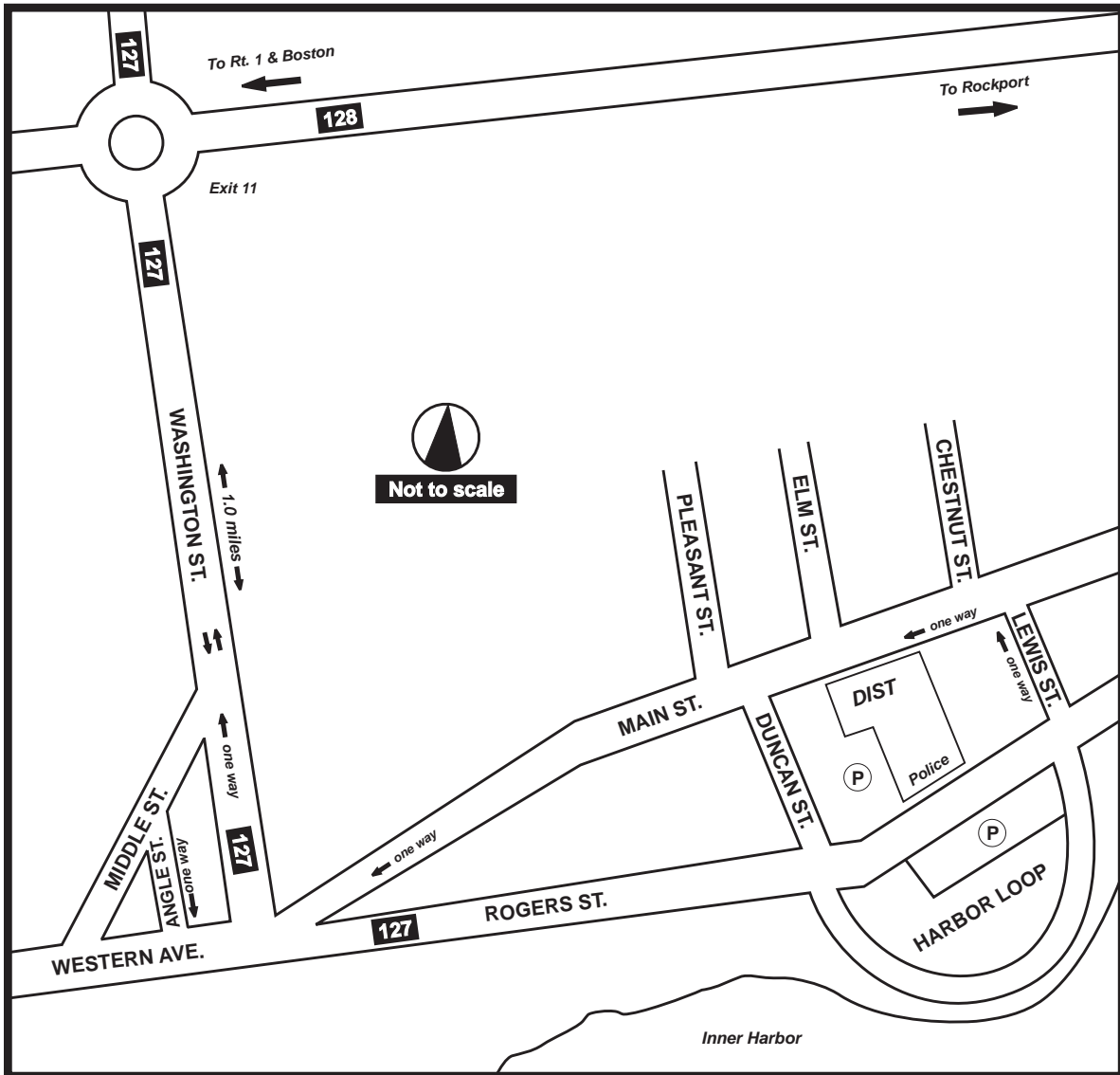
Driving Directions to Falmouth

From Boston, North Shore and South Shore: Take I-93 (Southeast Expressway) South to Rt. 3 South to Rt. 6 in Sagamore. **DO NOT GO OVER THE SAGAMORE BRIDGE.** Instead take Rt. 6 South to Bourne to the Bourne Bridge. Travel over the Bourne Bridge to the Rt. 28 rotary. Go half way around the rotary and take Rt. 28 towards Falmouth. Travel into Falmouth on Route 28, which becomes Palmer Ave. Continue on Palmer Ave. past the Falmouth Hospital, and turn right at the next traffic lights onto Davis Stratis St. At the Y intersection, bear right onto Main St. Turn left at the next intersection onto Scranton Ave. Falmouth Marine terminal is ¼ mile down, on the left.

From West and Central: Take Mass Pike (I-90) to Exit 11A(I-495). Take I-495 South to Rt. 25 South to the Bourne Bridge. Travel over the Bourne Bridge to the Rt. 28 rotary. Go half way around the rotary and take Rt. 28 towards Falmouth. Travel into Falmouth on Route 28, which becomes Palmer Ave. Continue on Palmer Ave. past Falmouth Hospital, and turn right at the next traffic lights onto Davis Stratis St. At the Y intersection, bear right onto Main St. Turn left at the next intersection onto Scranton Ave. Falmouth Marine terminal is ¼ mile down, on the left.

GLOUCESTER

DISTRICT COURT: 197 Main Street 01930 (978-283-2620)



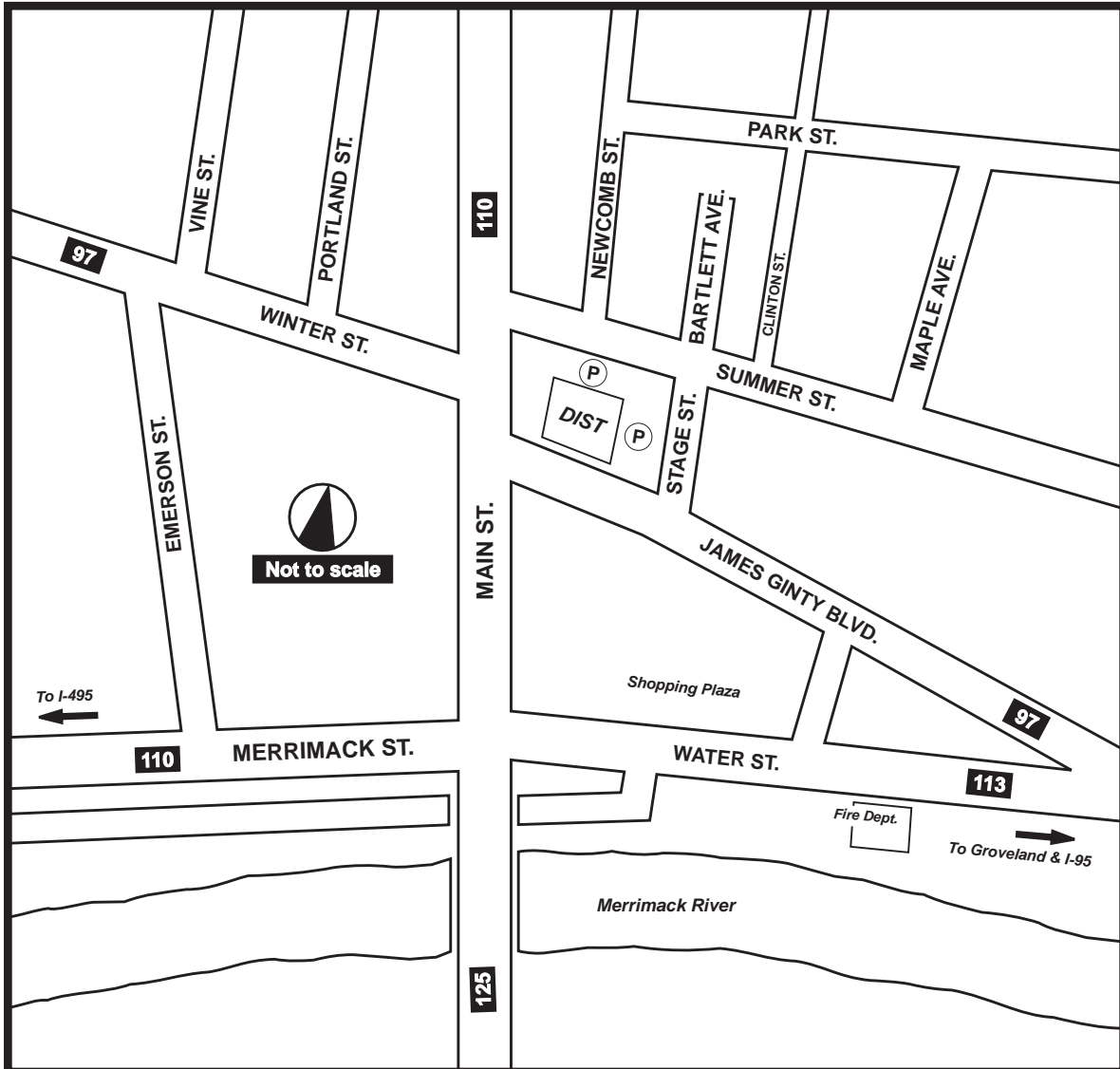
From Boston, South Shore and Cape Cod: Take best route to Boston, to I-93 North, past Logan airport and Exit to Tobin Bridge. Go over Tobin Bridge and follow Route 1 North to Exit 45 (Route 128 North). Take Rt. 128 North to Exit 11 rotary (Route 127/Washington Street). At rotary exit, make a right onto Washington Street. Travel about 1 mile and make right turn onto Middle Street. Make next left onto Angle Street. At intersection of Western Avenue, Main Street and Rogers Street, turn left onto Rogers Street. The rear of the courthouse is on Rogers St. where there is metered parking. Courthouse is located on the second floor in the same building as the Gloucester Police.

From Southeast: Take I-95 North to Route 128 North (exit 45). Take Rt. 128 North to Exit 11 rotary (Route 127/Washington Street). Follow directions from **Boston, South Shore and Cape Cod** above from rotary exit.

From West and Central: Take the closer of Mass Pike (I-90) to Exit 14 (Rt. 128) or Route 2 East to Route 128 North. Follow Rt. 128 North to Exit 11 rotary (Route 127/Washington Street). Follow directions from **Boston, South Shore and Cape Cod** above from rotary exit.

HAVERHILL

DISTRICT COURT: James P. Ginty Blvd. 01831 (978-373-4151; TTY: 978-373-4141)



From Boston: Take I-93 North to Exit 44 (I-495). Follow I-495 North to Exit 49 (River Street). Make a right onto River St. Follow River Street as it becomes Merrimack St., to third traffic light (approximately 2.5 miles) and make a left onto Main Street (Rt. 125 North). Make the first right onto James P. Ginty Blvd. and courthouse will be on left.

From West and Central: Take the Mass Pike (I-90) to Exit 11A (I-495) or Route 2 East to Exit 40 (I-495) to I-495. Follow I-495 North to Exit 49 (River St.) and follow directions from **Boston** above from Exit 49 (River St.).

From South Shore and Cape Cod: Take best route to Route 3 to I-93 North to Boston. Follow directions from **Boston** above from I-93 North.

IPSWICH

DISTRICT COURT: 188 State Street, Newburyport 09150

Note: Ipswich Division of District Court is now located at the building which is also used by Newburyport Division. See Newburyport map, page 20.

From Boston: Take Tobin Bridge and follow Route 1 to I-95 North. Take I-95 North to exit 57 (Route 113). Make a right at the end of the ramp onto Route 113 (Storey Ave.) and continue 1.5 miles as road becomes High Street (Route 113) for another 2.75 miles to Route 1. See map for specific building location.

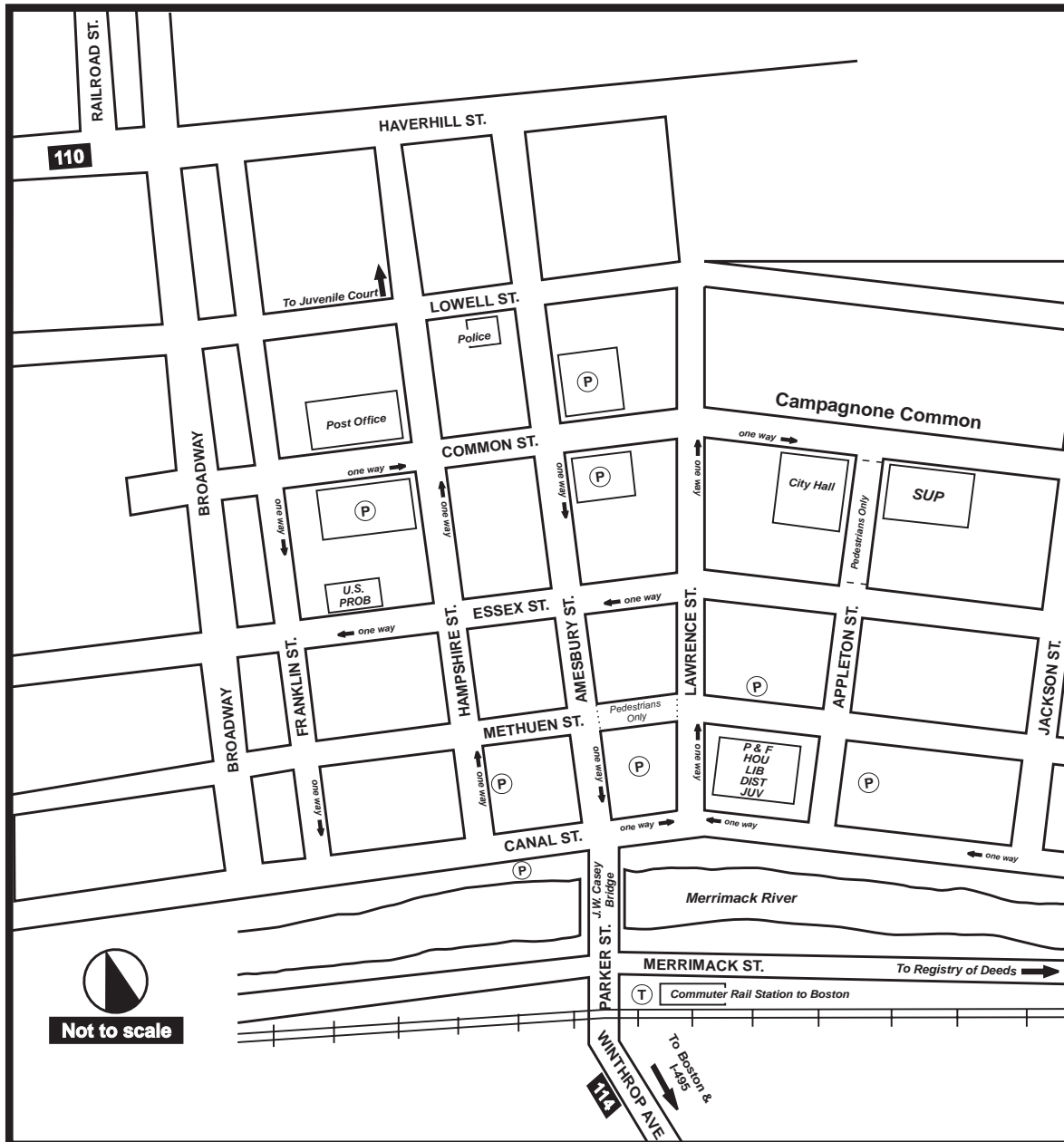
Alternate from Boston: Take Tobin Bridge and follow Route 1 North to Newburyport. See map for specific building location.

From Central and West: Take either the Mass Pike East (I-90) to Exit 11A (I-495) or Route 2 East to Exit 40 (I-495) to I-495 North. Follow I-495 North to exit 54 (Route 110 East) 1 mile to I-95. Take I-95 South to Exit 57 (Route 113). Follow directions from **Boston** above from Exit 57 (Route 113).

From South Shore and Cape Cod: Take Route 3 to I-93 North (Southeast Expressway) to Tobin Bridge and follow directions from **Boston** above.

LAWRENCE

SUPERIOR COURT: 43 Appleton Way 01841 (978-687-7463)
 PROBATE & FAMILY COURT: 2 Appleton Street 01840 (978-686-9692; TTY: 978-975-9429)
 HOUSING COURT (Northeast Division): 2 Appleton Street 01840 (978-689-7833)
 DISTRICT COURT: 2 Appleton Street 01840 (978-687-7184; TTY: 978-685-2636)
 JUVENILE COURT: 2 Appleton Street 01840 (978-725-4900)
 REGISTRY OF DEEDS: 354 Merrimack Street 01843 (978-683-2745)
 FEDERAL PROBATION: 499 Essex Street 01840 (978-689-3653)
 LAW LIBRARY: 2 Appleton Street, 2nd Floor 01840 (978-687-7608)



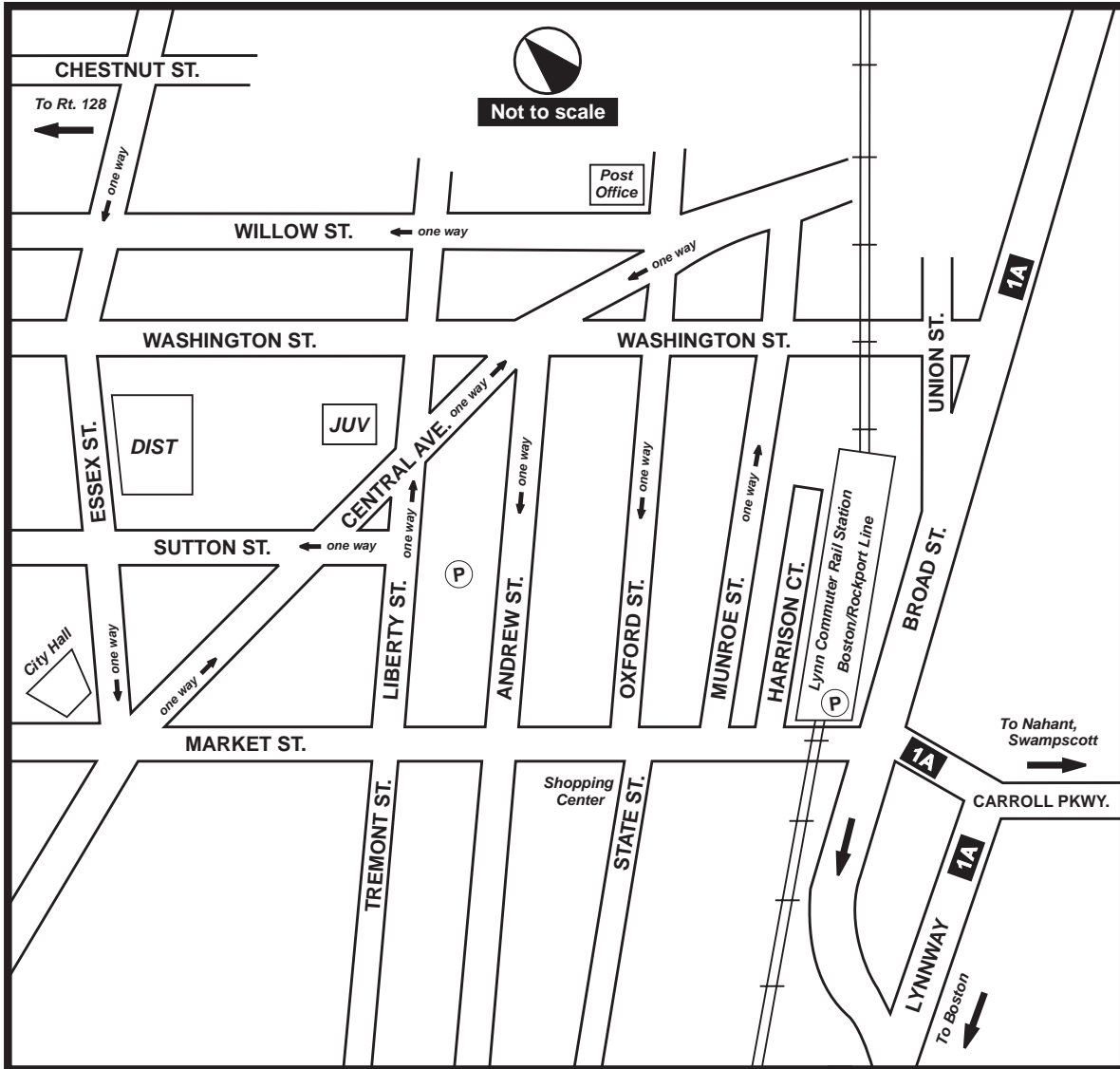
From Boston: Take I-93 North to I-495 (Exit 44). Follow I-495 North to Exit 42 (Route 114 West). Take Route 114 West (Salem Turnpike/Winthrop Street) 1.2 miles to Andover Street. Cross Andover Street onto Parker Street to the Merrimack River. Cross the River and you are at Canal Street and Amesbury Street. See map above for specific building location.

From West and Central: Take the Mass Pike (I-90) East to Exit 11A (I-495) or Route 2 East to Exit 40 (I-495) to I-495. Follow I-495 North to Exit 42 (Route 114) and follow directions from **Boston** above from Exit 42 (Route 114 West).

From South Shore and Cape Cod: Take best route to I-93 North, through Boston. Continue on I-93 North and follow directions from **Boston** above.

LYNN

DISTRICT COURT: 580 Essex Street 01901 (781-598-5200, TTY: 781-581-2707)
 JUVENILE COURT: 139 Central Avenue 01901 (781-586-0415; TTY: 781-586-8771)



From Boston: Take the Callahan Tunnel and Route 1A North past Logan Airport. Continue past the Airport entrance 3.5 miles to a large rotary (Bell Circle). Bear right at the lights, and pass Wonderland Dog Track. Go 3/4 around the small rotary, passing the Wonderland T station and continue on Route 1A over the General Edwards Bridge. Route 1A is now called the Lynnway. At the 7th traffic light, make a left onto Market Street. (The Lynn Commuter Rail Station will be on your right.) Stay on Market Street and at the 3rd traffic light, make a right on Liberty Street. Travel three blocks and make a left on Washington Street. At the next set of lights, make a left on Essex Street. Courthouse is on your left.

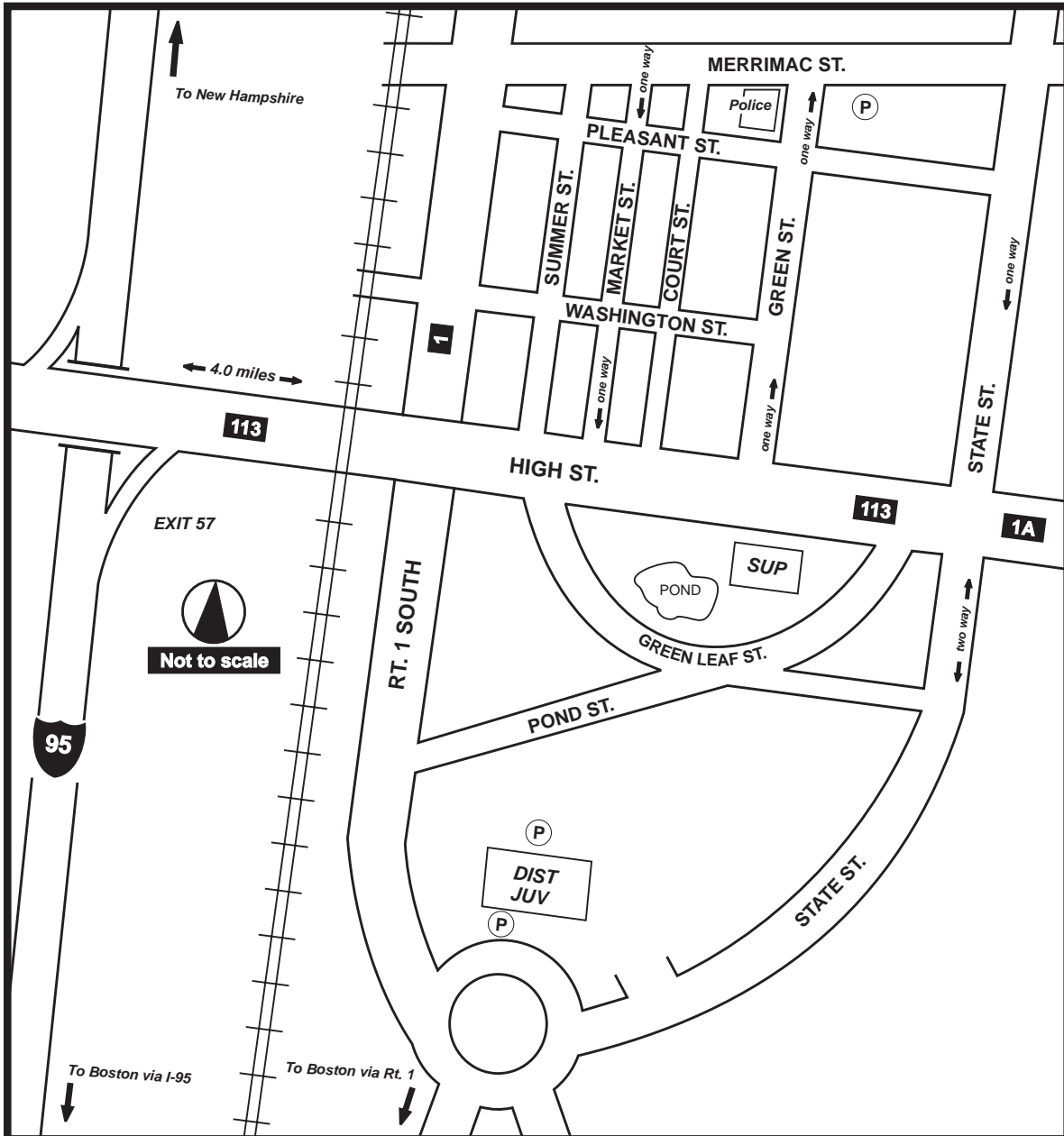
From West and Central: Take the Mass Pike (I-90) East to the end. Take I-93 (Southeast Expressway) North to the Callahan Tunnel and follow directions from Boston above.

Alternate Route from West and Central: Take the closer of the Mass Turnpike (I-90) to Exit 14 (Rt. 128 North) or Route 2 East to Rt. 128 North. Follow Rt. 128 North to exit 44B (Route 129 Lynn/Swampscott). Go around rotary, taking the 2nd turnoff (Route 129 East). Follow Route 129 for about 3.5 miles (road changes from Lynnfield Street to Chestnut Street) to Western Avenue (Route 107). Turn right on Western Avenue and travel about 0.6 mile to Washington Street. Make a left onto Washington Street and continue 0.5 mile to Essex Street. Courthouse is on your left.

From South Shore and Cape Cod: Take best route to Route 3 North to I-93 North, through Boston, to Callahan Tunnel and follow directions from **Boston** above.

NEWBURYPORT

SUPERIOR COURT: High Street 01950 (978-462-4474)
 DISTRICT COURT: 188 State Street 01950 (978-462-2652)
 DISTRICT COURT, IPSWICH DIVISION: 188 State Street 01950 (978-356-2681)
 JUVENILE COURT: 188 State Street 01950 (978-462-0617)



From Boston: Take Tobin Bridge and follow Route 1 to I-95 North. Take I-95 North to exit 57 (Route 113). Make a right at the end of the ramp onto Route 113 (Storey Ave.) and continue 1.5 miles as road becomes High Street (Route 113) for another 2.75 miles to Route 1. See map for specific building location.

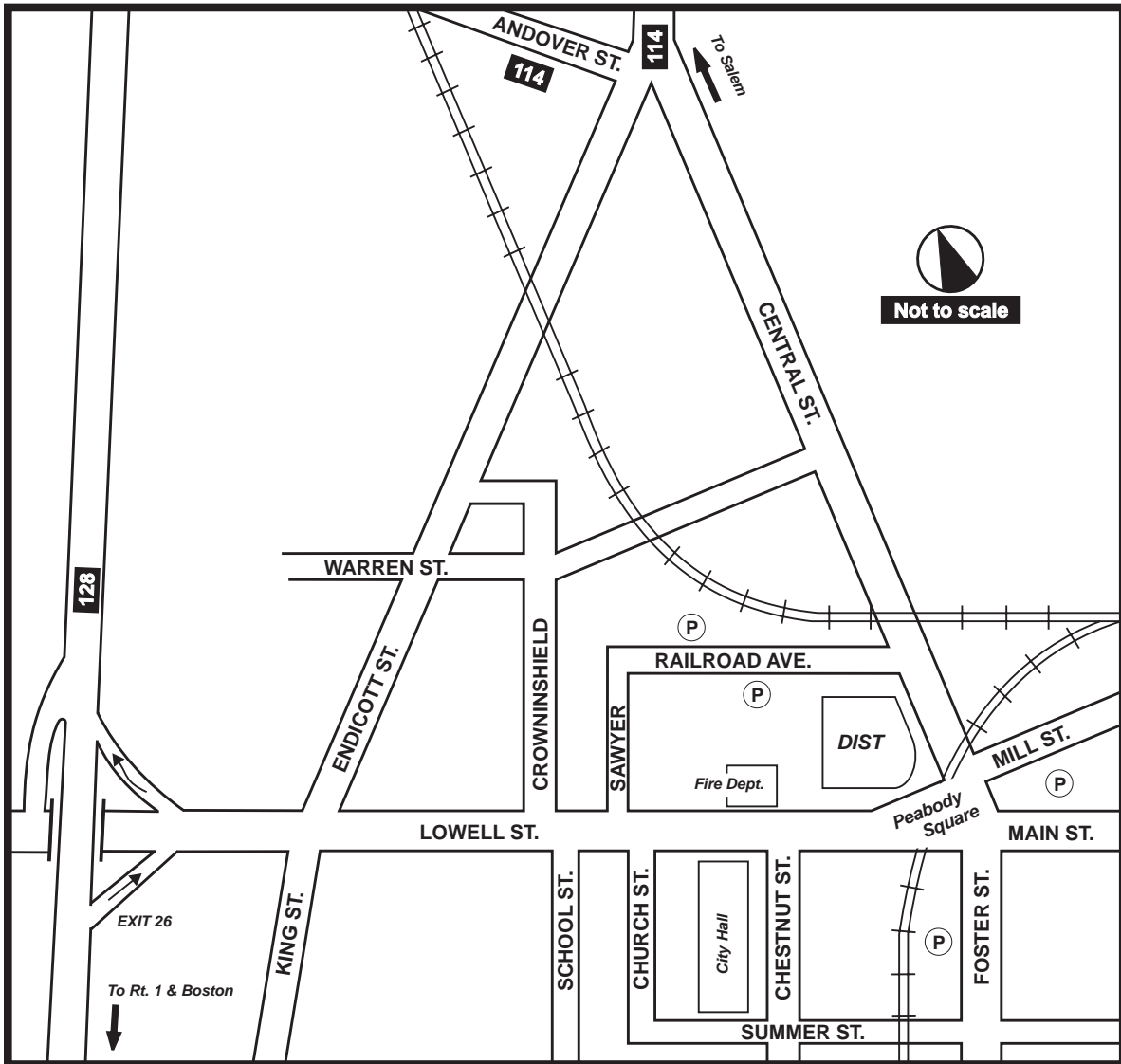
Alternate from Boston: Take Tobin Bridge and follow Route 1 North to Newburyport. See map for specific building location.

From Central and West: Take either the Mass Pike East (I-90) to Exit 11A (I-495) or Route 2 East to Exit 40 (I-495) to I-495 North. Follow I-495 North to exit 54 (Route 110 East) 1 mile to I-95. Take I-95 South to Exit 57 (Route 113). Follow directions from **Boston** above from Exit 57 (Route 113).

From South Shore and Cape Cod: Take Route 3 to I-93 North (Southeast Expressway) to Tobin Bridge and follow directions from **Boston** above.

PEABODY

DISTRICT COURT: 1 Lowell Street 01960 (978-532-3100)



From Boston: Go over Tobin Bridge and follow Route 1 North to Rt. 128. Take Rt. 128 North to Exit 26 (Lowell St.). At end of ramp make a right onto Lowell Street towards Peabody center. Travel 1.5 miles on Lowell St. District Court is on left, at Peabody Square.

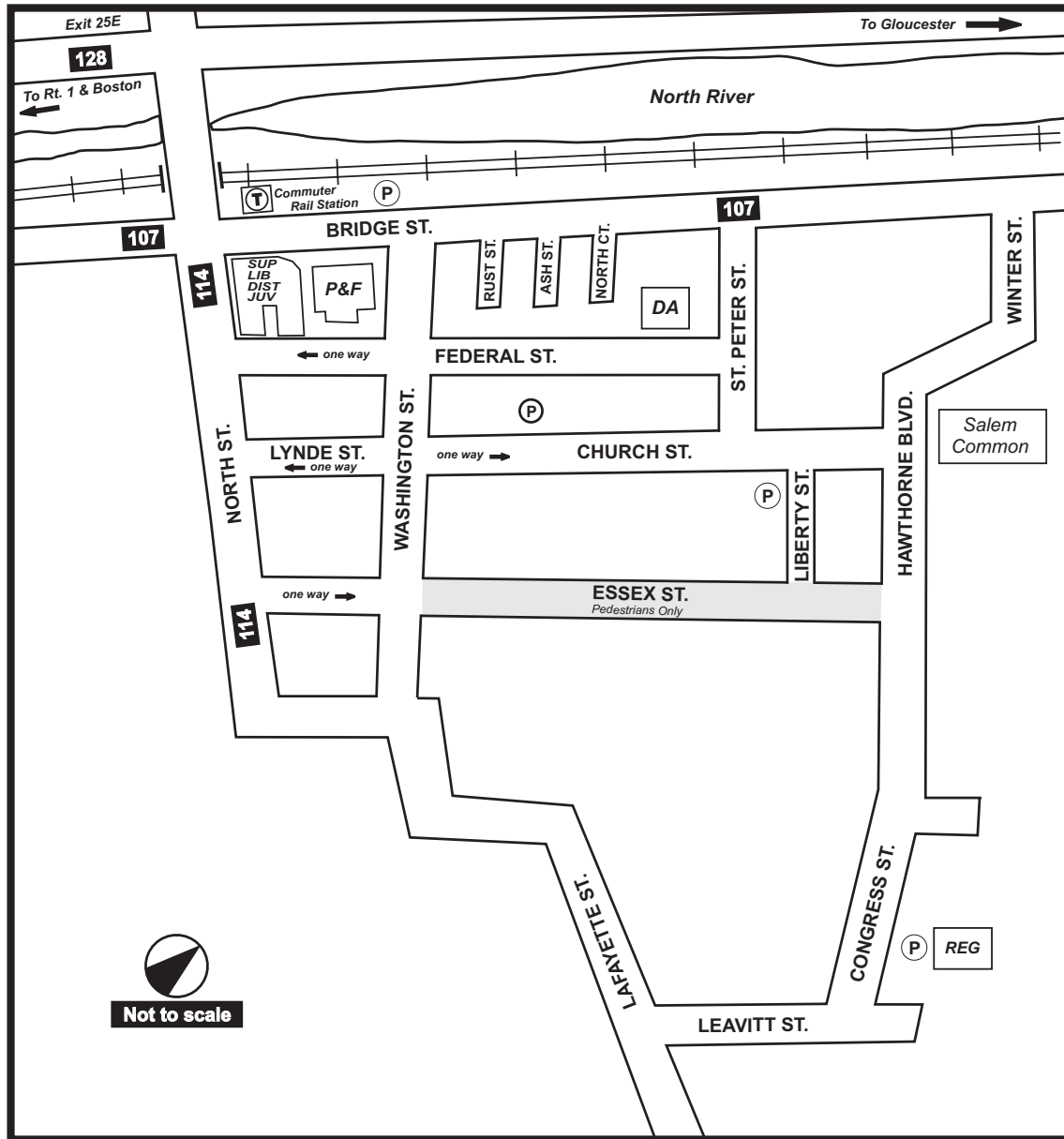
From Southeast: Take I-95 North to Route 128 North. Take Rt. 128 North to Exit 26 (Lowell St.) and follow directions from Boston above from Exit 26 (Lowell St.).

From West and Central: Take the closer of Mass Pike (I-90) to Exit 14 (Rt. 128 North) or Route 2 East to Route 128 North. Take Rt. 128 North to Exit 26 (Lowell St.) and follow directions from **Boston** above from Exit 26 (Lowell St.).

From South Shore and Cape Cod: Take best route to Route 3. Continue to I-93 to Tobin Bridge and follow directions from **Boston** above.

SALEM

SUPERIOR COURT: 56 Federal Street 01970 (978-744-5500)
 PROBATE & FAMILY COURT: 36 Federal Street 01970 (978-744-1020; Probation: 978-744-1020, ext. 276)
 DISTRICT COURT: 56 Federal Street 01970 (978-744-1167; TTY: 978-744-2056)
 JUVENILE COURT: 56 Federal Street 01970 (978-745-9660)
 REGISTRY OF DEEDS: 45 Congress Street 01970 (978-741-0201)
 DISTRICT ATTORNEY: 10 Federal Street 01970 (978-745-6610)
 LAW LIBRARY: 56 Federal Street 01970 (978-741-0674)



From Boston: Take best route to Tobin Bridge. Follow Route 1 North to Route 128 North. Take Rt. 128 North to Exit 25 (Rt. 114 East). Take Route 114 East/South towards Salem and follow as it changes names (Andover/Gardner/Margin/and North) and turns for about 3 miles. Proceed over the North River and railroad tracks and take first right onto ramp which will lead you to Bridge St. Make right and continue straight to Washington St. Make right turn onto Washington St. Superior, Probate and Family Courts are on first right (Federal St.), District Court is on left on Washington St. For Juvenile Court, continue down Route 114 South; turn left into entrance for Shetland Properties at Leavitt and Pingree Streets; entrance for Juvenile Court and Registry of Deeds is to the right.

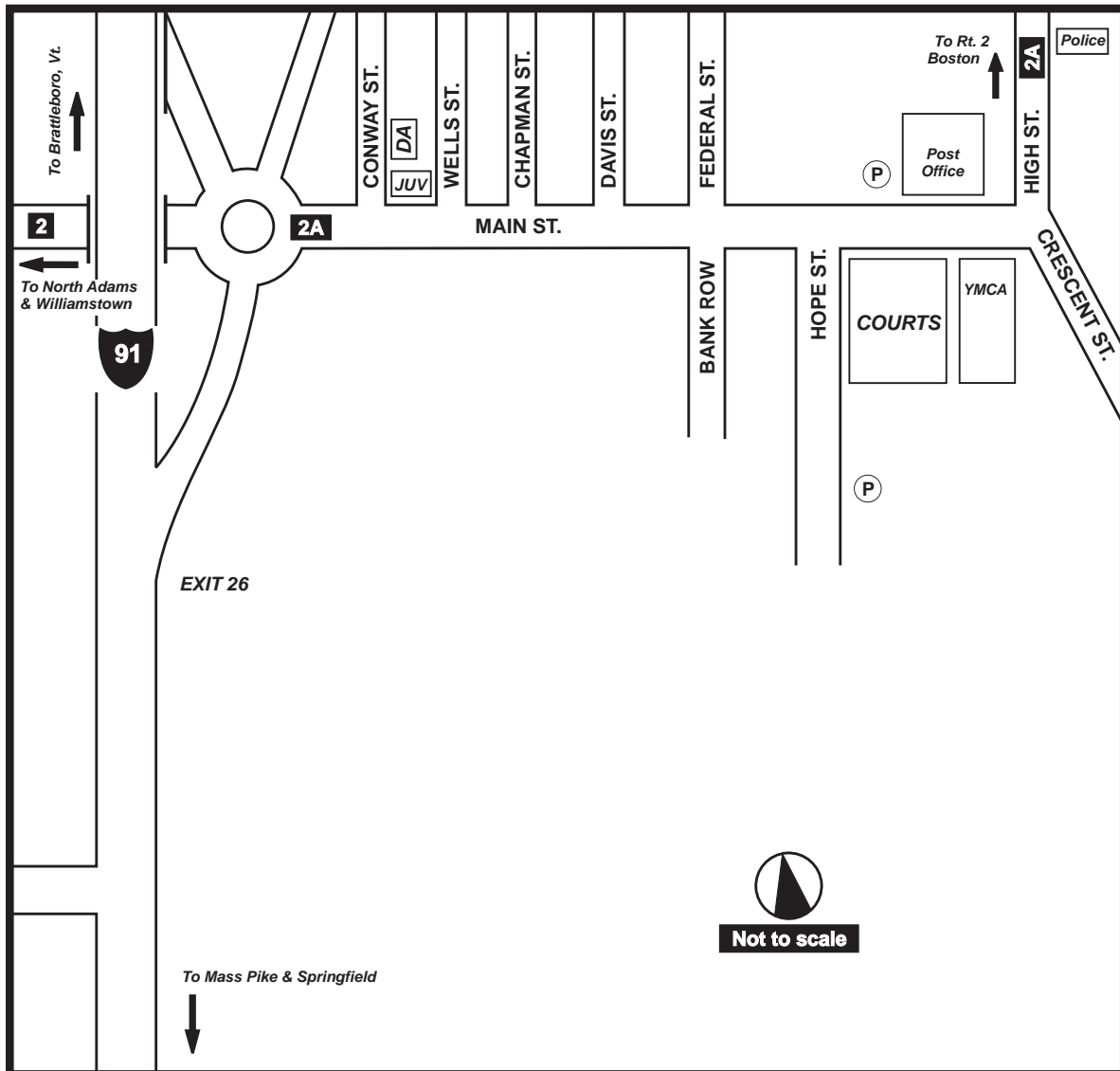
From Southeast: Take I-95 North to Route 128 North. Take Rt. 128 North to Exit 25 (Rt. 114 East) and follow directions from **Boston** above from Exit 25 (Rt. 114 East).

From West and Central: Take the closer of Mass Pike (I-90) to Exit 14 (Rt. 128 North) or Route 2 East to Route 128 North. Take Rt. 128 North to Exit 25 (Rt. 114 East) and follow directions from **Boston** above from Exit 25 (Rt. 114 East).

From South Shore, and Cape Cod: Take best route to Route 3 to I-93 North to Tobin Bridge and follow directions from **Boston** above.

GREENFIELD

SUPERIOR COURT: 425 Main Street, Upper Floor 01301 (413-774-5535; Probation: 413-773-7249)
 PROBATE & FAMILY COURT: 425 Main Street, Main Floor 01301 (413-774-7011, 2, 3; TTY: 413-774-3364)
 FAMILY SERVICE PROBATION: 425 Main Street, Lower Floor 01301 (413-774-2229; TTY: 413-774-3364)
 DISTRICT COURT: 425 Main Street, Lower Floor 01301 (413-774-5533, 4; TTY: 413-774-3364)
 JUVENILE COURT: 106 Main Street 01301 (413-775-0014; TTY: 413-775-9321)
 REGISTRY OF DEEDS: 425 Main Street, Main Floor 01301 (413-772-0239)
 DISTRICT ATTORNEY'S OFFICE: 13 Conway Street 01301 (413-774-3186)
 LAW LIBRARY: 425 Main Street, Upper Floor 01301 (413-772-6580)



From all points: Take Mass Pike (I-90) to Exit 4 (I-91). Take I-91 North to Exit 26. Exit to rotary and follow Main St. (Rt. 2A) East for 2 miles to Hope St. Courthouse is on right. Main entrance is at the rear, by the parking lot.

Alternate Northern Route: Take Rt. 2 West past Exit 12 and continue approximately 9 miles to Route 2A (this is 2 miles before I-91). Make a left onto Rt. 2A West. Continue on Rt. 2A West (High St.) for 2.5 miles. Bear right onto Main St. (Route 2A) and courthouse is on the left at Hope and Main Sts.

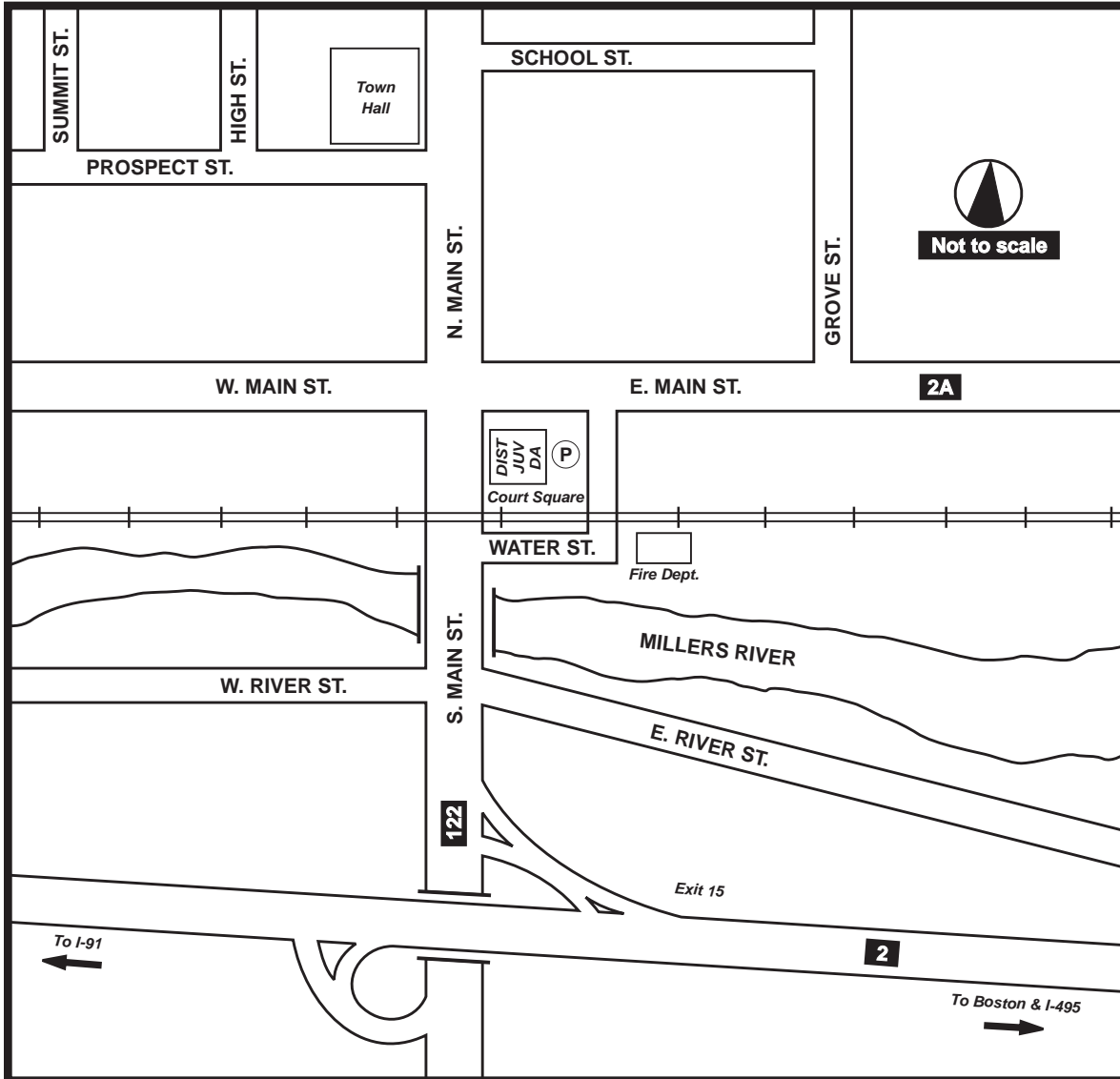
Alternate Northern Route, from the west: Take Rt. 2 West to rotary at I-91. Take second exit off rotary to Main St. (Route 2A East). Follow Main St. 2 miles to Hope St. Courthouse is on the right.

ORANGE

DISTRICT COURT: 1 Court Square, 2nd Floor 01364 (978-544-8277; TTY: 978-544-2804)

DISTRICT ATTORNEY'S OFFICE: 1 Court Square, 4th Floor 01364 (978-544-7376)

JUVENILE COURT: 1 Court Square 01364 (978-544-5125)



From Boston: Take Rt. 2 West 45 miles to Exit 15 (Route 122 North). Take Rt. 122 North (S. Main St.) and travel 2.5 miles toward Orange. After crossing the river, turn right onto Water Street. Courthouse will be on left, just after railroad tracks.

From Northeast: Take I-495 South to Exit 29 (Rt. 2). Take Rt. 2 West 45 miles to Exit 15 (Rt. 122 North). Follow from **Boston** above from Exit 15 (Rt. 122 North).

From North Shore: Take Rt. 128 South to Exit 29 (Rt. 2). Take Rt. 2 West 60 miles to Exit 15 (Rt. 122 North). Follow from **Boston** above from Exit 15 (Rt. 122 North).

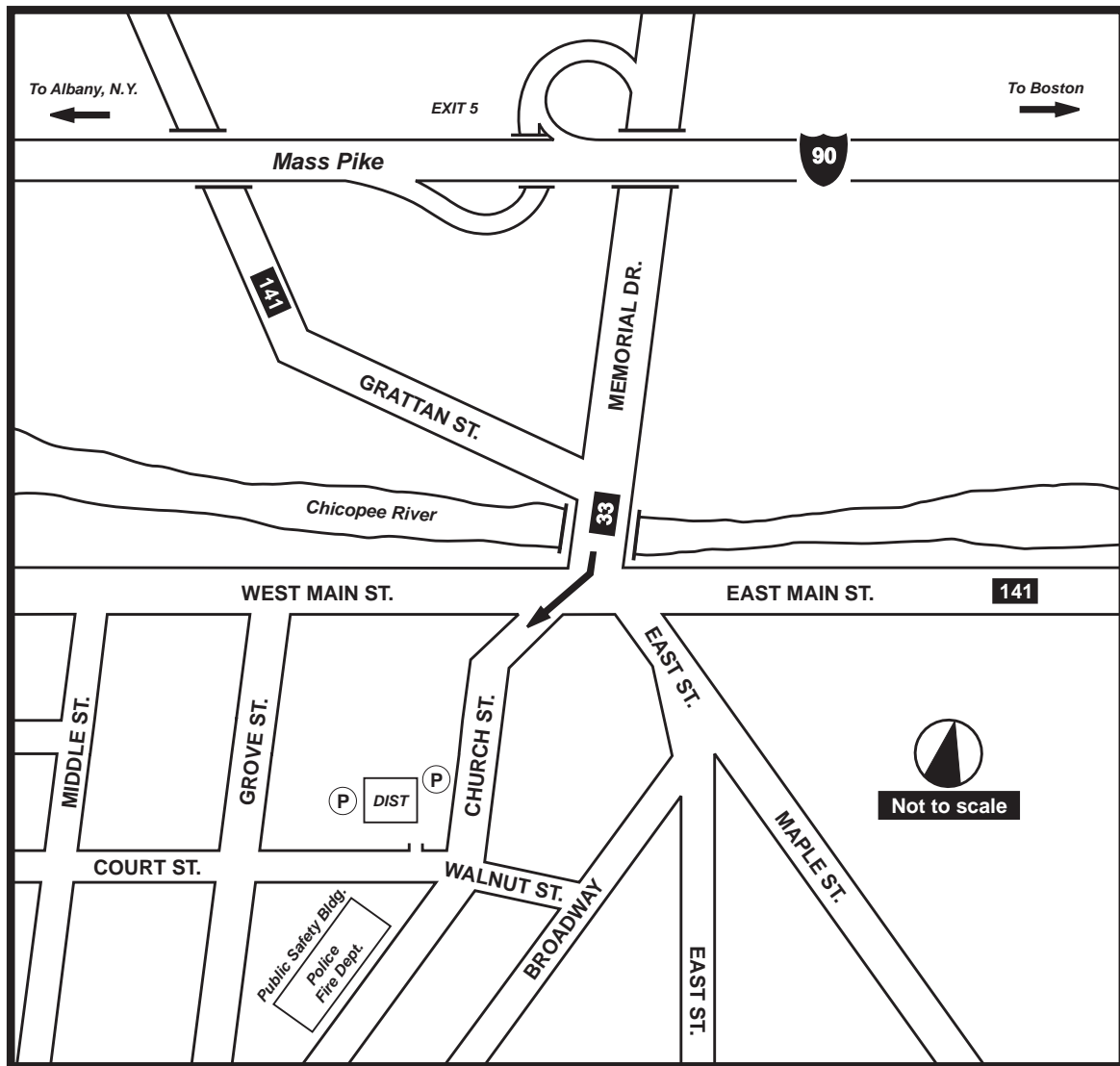
From South Shore and Cape: Take the closer of Rt. 128 North to Exit 29 (Rt. 2) or I-495 North to Exit 29 (Rt. 2). Take Rt. 2 West to Exit 15 (Rt. 122) and follow from **Boston** above from Exit 15 (Rt. 122 North).

From Worcester: Take I-290 North to I-190 North to Exit 8 (Rt. 2). Take Rt. 2 West 33 miles to Exit 15 (Rt. 122). Follow from **Boston** above from Exit 15 (Rt. 122 North).

From Springfield and Southwest: Take Mass Pike (if necessary) to Exit 4 (I-91). Take I-91 North to Exit 27 (Rt. 2). Take Rt. 2 East 15 miles, then bear right onto Route 2A East. Travel 3 miles to Rt. 122 (N. Main St. and S. Main St.). Go one block past the traffic light and turn right onto Water Street. Courthouse will be first building on your right.

CHICOPEE

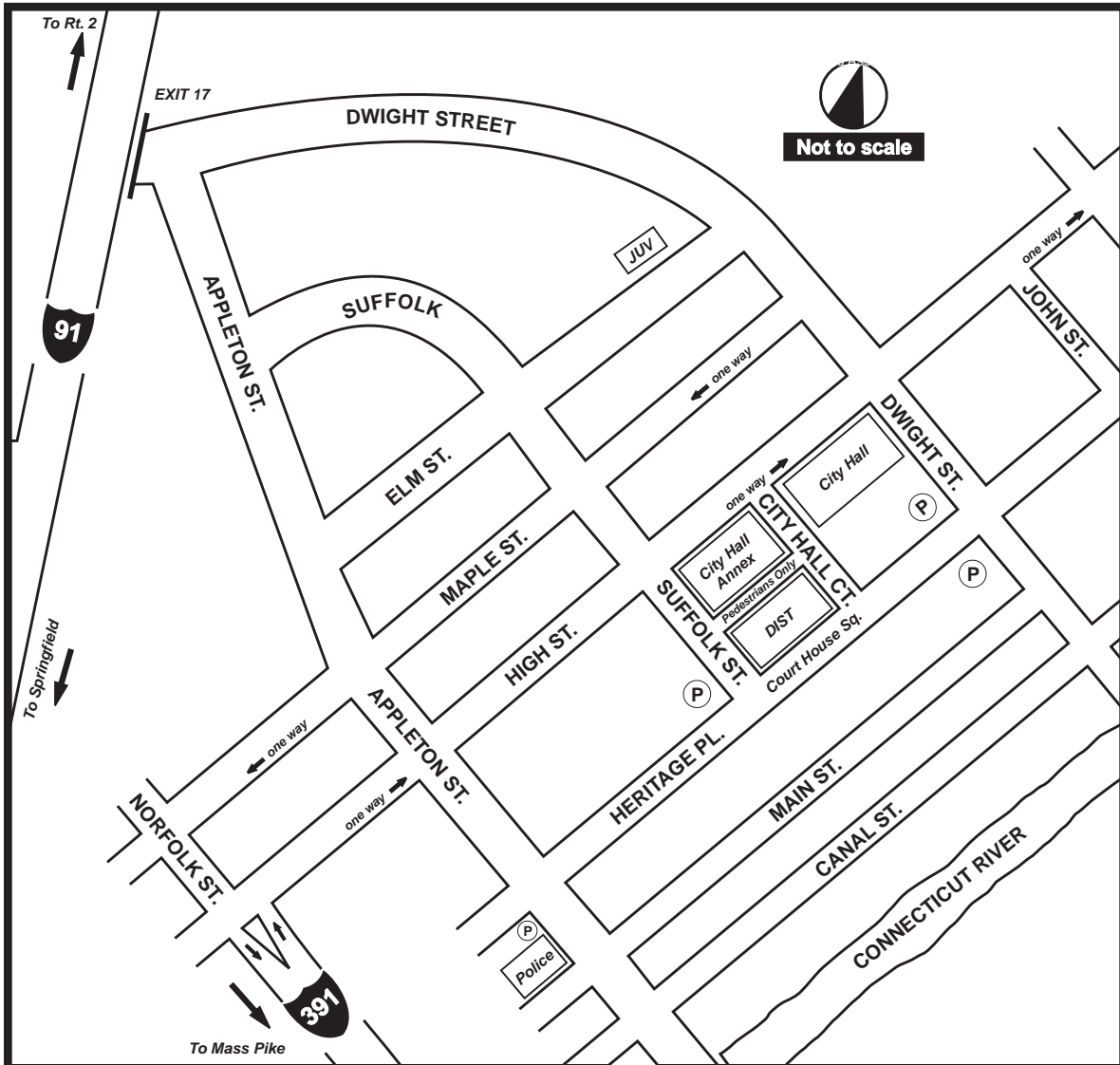
DISTRICT COURT: 30 Church Street 01020 (413-598-0099)



From all points: Take best route to the Mass Pike. Take the Mass Pike (I-90) to Exit 5. From Exit proceed to Rt. 33 (Memorial Drive). Take Memorial Drive South 1 mile to Rt. 141 (Main St.) and cross over bridge. At intersection, angle to the right, **but do not turn completely right** and continue onto Church Street. Courthouse is on your right.

HOLYOKE

DISTRICT COURT: 20 Court Plaza 01040 (413-538-9710, 1; TTY: 413-538-9710)
 JUVENILE COURT: 121 Elm Street 01040 (413-533-1747; TTY: 413-540-0256)

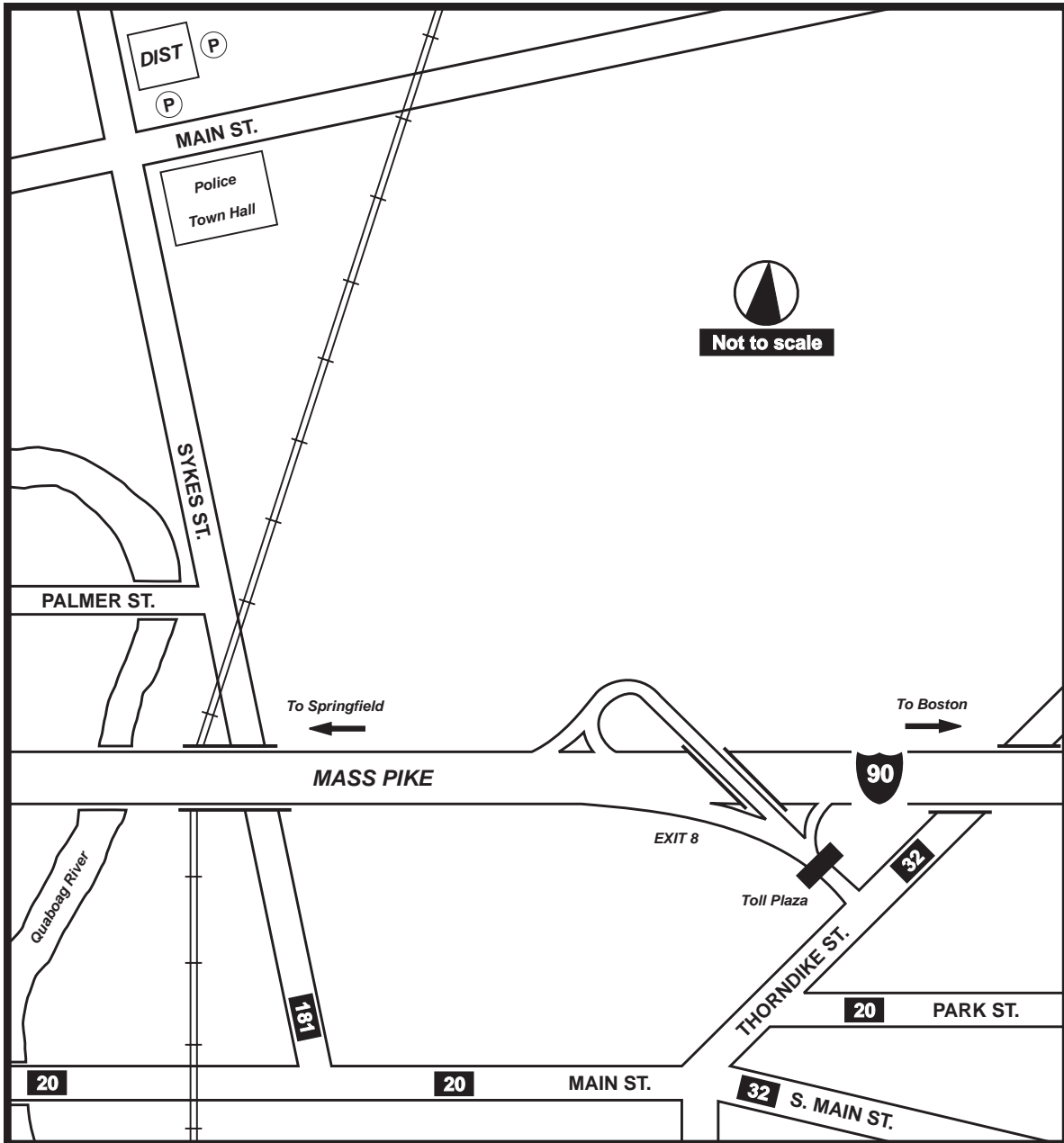


From West, South, East and Boston: Take the Mass Pike (I-90) to Exit 4 (I-91 North). Take I-91 North to Exit 17. Follow Dwight St. to Heritage Pl. Courthouse is the red brick building on your right.

From North, Northwest, and North Central: Take Route 2 to I-91 South. Follow I-91 South to Exit 17A (Rt. 141). At Exit follow Rt. 141 (Dwight Street) into Holyoke. At Intersection with Appleton St. and Dwight St. bear right onto Appleton St. (Rt. 141) and continue to High St. Make a left onto High St. and continue on High St. to Suffolk St. Make a right onto Suffolk St. Courthouse is on your left.

PALMER

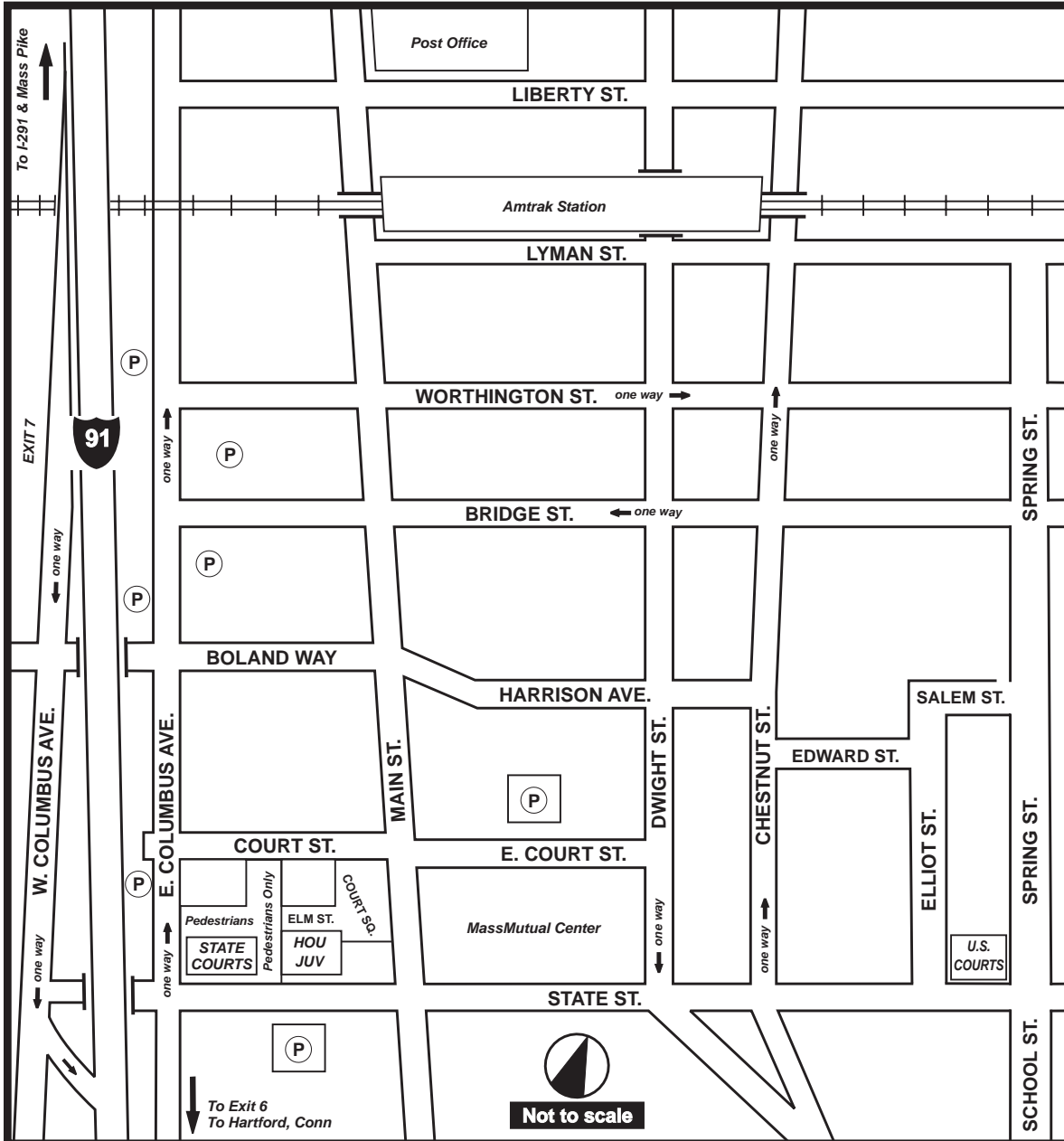
DISTRICT COURT: 235 Sykes Street 01069 (413-283-8916; Probation Department: 413-283-5021, 4025)



From all points: Take the Mass Pike (I-90) to Exit 8 (Rt. 32). At exit ramp and after toll plaza make right onto Rt. 32 South (Thorndike St.). Travel 1.5 miles to Main St. (Rt. 20 West). Make right onto Main St. and travel 0.75 mile to fork with Rt. 181 (Sykes St.). Bear right at fork onto Sykes St. (Rt. 181 North) and travel approximately 1.5 miles. Courthouse is on the right, about 200 yards past the intersection with Main St.

SPRINGFIELD

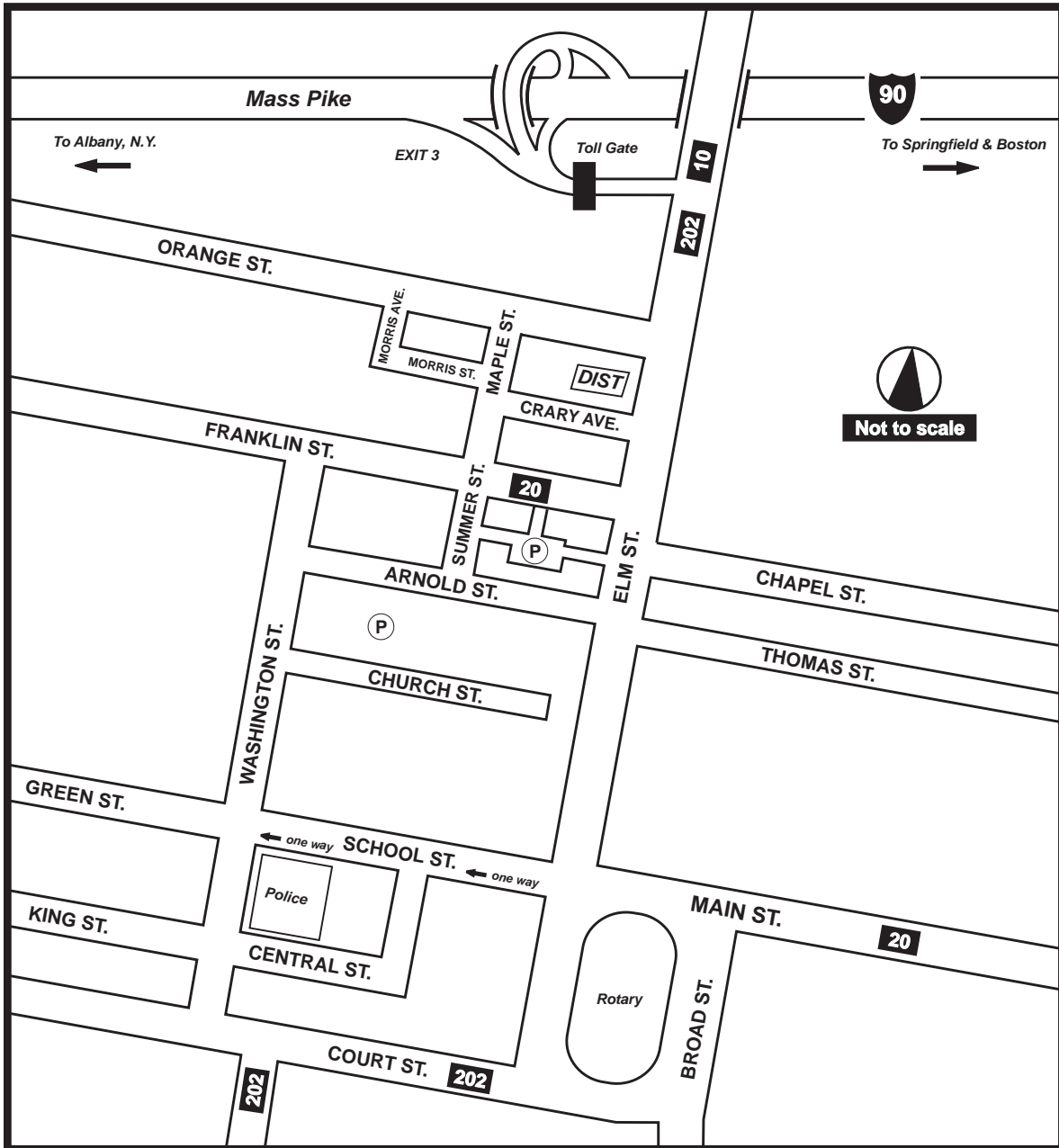
U.S. DISTRICT COURT: 300 State Street 01105 (413-785-0015)
 U.S. BANKRUPTCY COURT: 300 State Street 01105 (413-785-6900)
 SUPERIOR COURT: 50 State Street 01103 (Civil: 413-735-6017; Criminal: 413-735-6016; TTY: 413-827-9379)
 PROBATE & FAMILY COURT: 50 State Street 01103 (413-748-7758; TTY/TTD: 413-736-1097)
 HOUSING COURT: 37 Elm Street 01103 (413-748-7838; TTY: 413-748-7838)
 JUVENILE COURT: 80 State Street 01103 (413-748-7860; TTY: 413-748-7714)
 DISTRICT COURT: 50 State Street 01103 (413-748-8600; TTY: 413-827-9315)
 REGISTRY OF DEEDS: 50 State Street 01103 (413-755-1722)
 DISTRICT ATTORNEY'S OFFICE: 50 State Street 01103
 (Superior Court matter: 413-747-1000; District Court matter: 413-747-1001)
 FEDERAL PROBATION: 300 State Street 01105 (413-785-6920)
 LAW LIBRARY: 50 State Street 01103 (413-748-7923)



From all points: Take the Mass Pike to Exit 6 (I-291). Take I-291 West to I-91. Take I-91 South to Exit 6 (Union St.). At the traffic light at the end of the ramp, turn left onto Union Street. Take Union Street to the next traffic light and turn left onto E. Columbus Avenue. Take E. Columbus Avenue to the first traffic light and turn right onto State Street. See map above for specific building location.

WESTFIELD

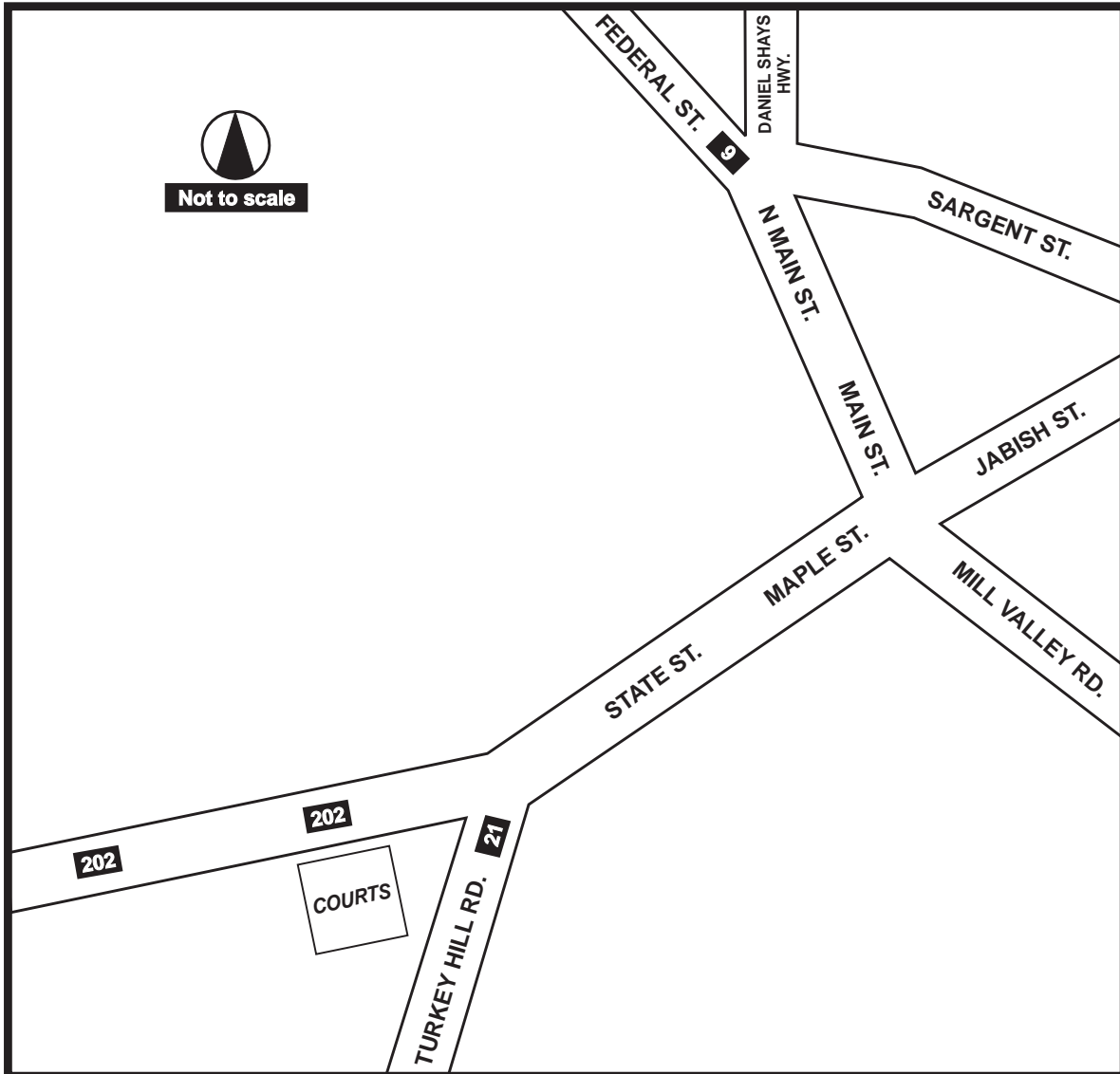
DISTRICT COURT: 224 Elm Street 01085 (413-568-8946; TTY: 413-568-8946)



From all points: Take the Mass Pike to Exit 3 (Rt. 10 & Rt. 202). After toll booth make a right onto Rts. 10 & 202 South (Elm St.). Travel on Elm St. for 5 traffic lights (approximately 1.5 miles). Shortly after the fifth traffic light, make a right for parking lot into alley across from Westfield Bank. Courthouse is two blocks north, on Elm St. just north of Crary Ave.

BELCHERTOWN

DISTRICT COURT (Eastern Hampshire): 205 Main Street (413-323-4056)
 JUVENILE COURT (Franklin-Hampshire Counties): 205 Main Street (413-323-4056)



From Boston: Take Mass Pike to Exit 8 (Rt. 32), follow signs and turn left onto Rt. 32 (Thorndike St.). Take Thorndike St. approximately 1 mile, then turn left onto High St. Continue on High St. approximately 3 miles (it will become Main St.), then turn right onto Route 181. Continue on Route 181 for approximately 8 miles, then turn left onto Route 202. Courthouse will be approximately 1.5 miles down, on the left.

From Springfield: Take I-91 to Exit 12 for I-391 North. Take I-391 to Exit 5 (Main St.). Turn right onto Main St., then follow 1.5 mi. to Route 116 (N. Bridge St.). Stay on Route 116 for 1 mile, then take ramp for Route 202 North. Follow Route 202 for approximately 10 miles, and Courthouse will be on the right.

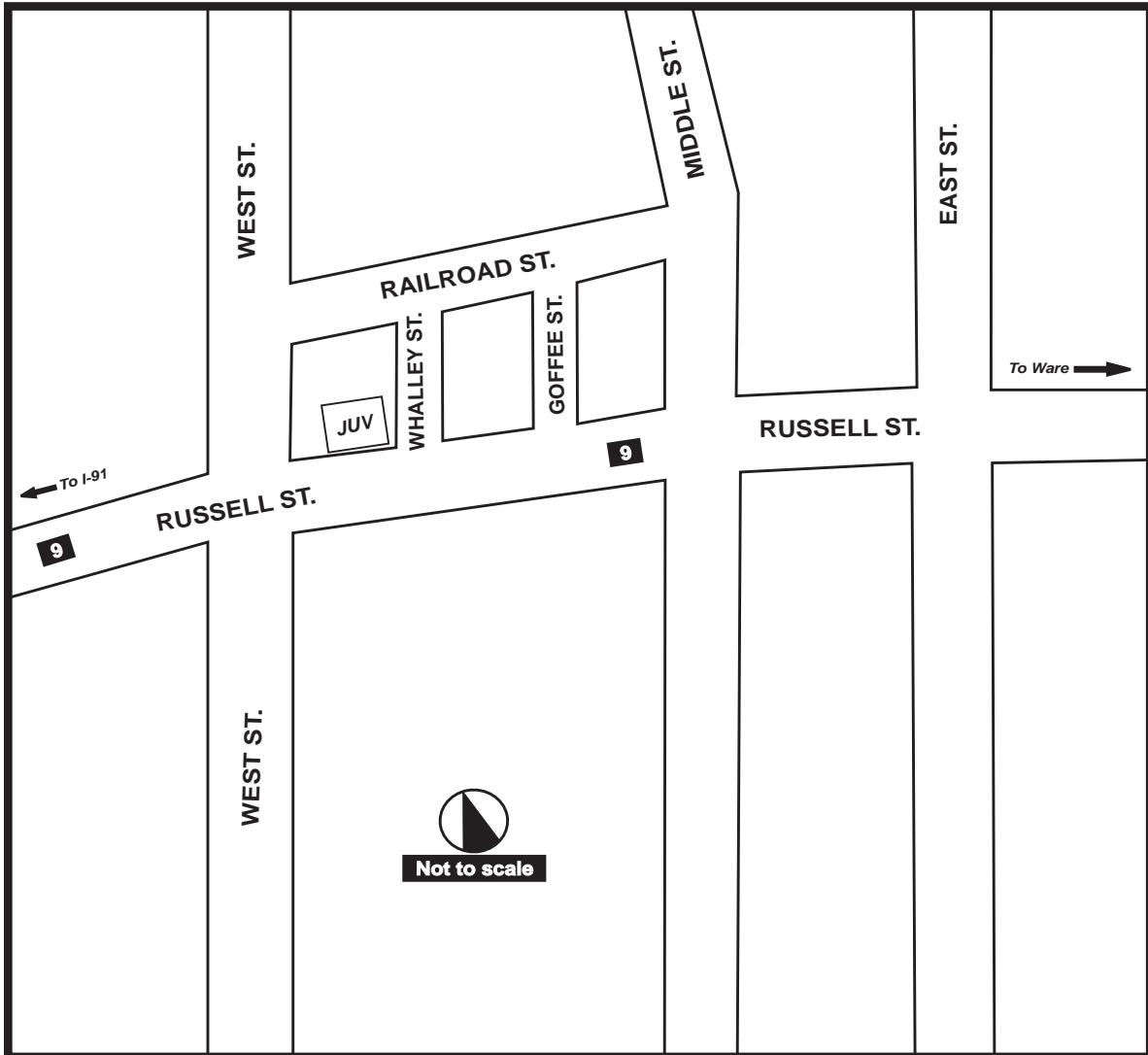
From Northampton: Take Route 9 East, over the Northampton Bridge. Continue on Route 9 approximately 15 miles, then turn right onto Route 202. Follow Route 202 approximately 2 miles, and Courthouse will be on the left.

From Ware: Take Route 9 West approximately 10 miles, then turn left onto Route 202. Follow Route 202 approximately 2 miles, and Courthouse will be on the left.

From Greenfield: Take I-91 to Exit 24. Turn left onto Route 10/U.S. 5. Take Route 10/U.S. 5 approximately ½ mile, then turn right onto Route 116. Follow Route 116 South approximately 10 miles, then turn left onto Route 116/9 (Russell St.). Follow Route 9 approximately 10 miles, then turn right onto Route 202. Follow Route 202 approximately 2 miles, and Courthouse will be on the left.

HADLEY

JUVENILE COURT (Franklin-Hampshire Counties): 116 Russell Street 01035 (413-584-7686)



From Boston: Take Mass Pike to Exit 4 (I-91). Take I-91 North to Exit 19; turn right off the ramp onto Route 9 East. Courthouse is approximately 1 mile down on the left.

From Springfield: Take I-91 North to Exit 19; turn right off the ramp onto Route 9 East. Courthouse is approximately 1 mile down on the left.

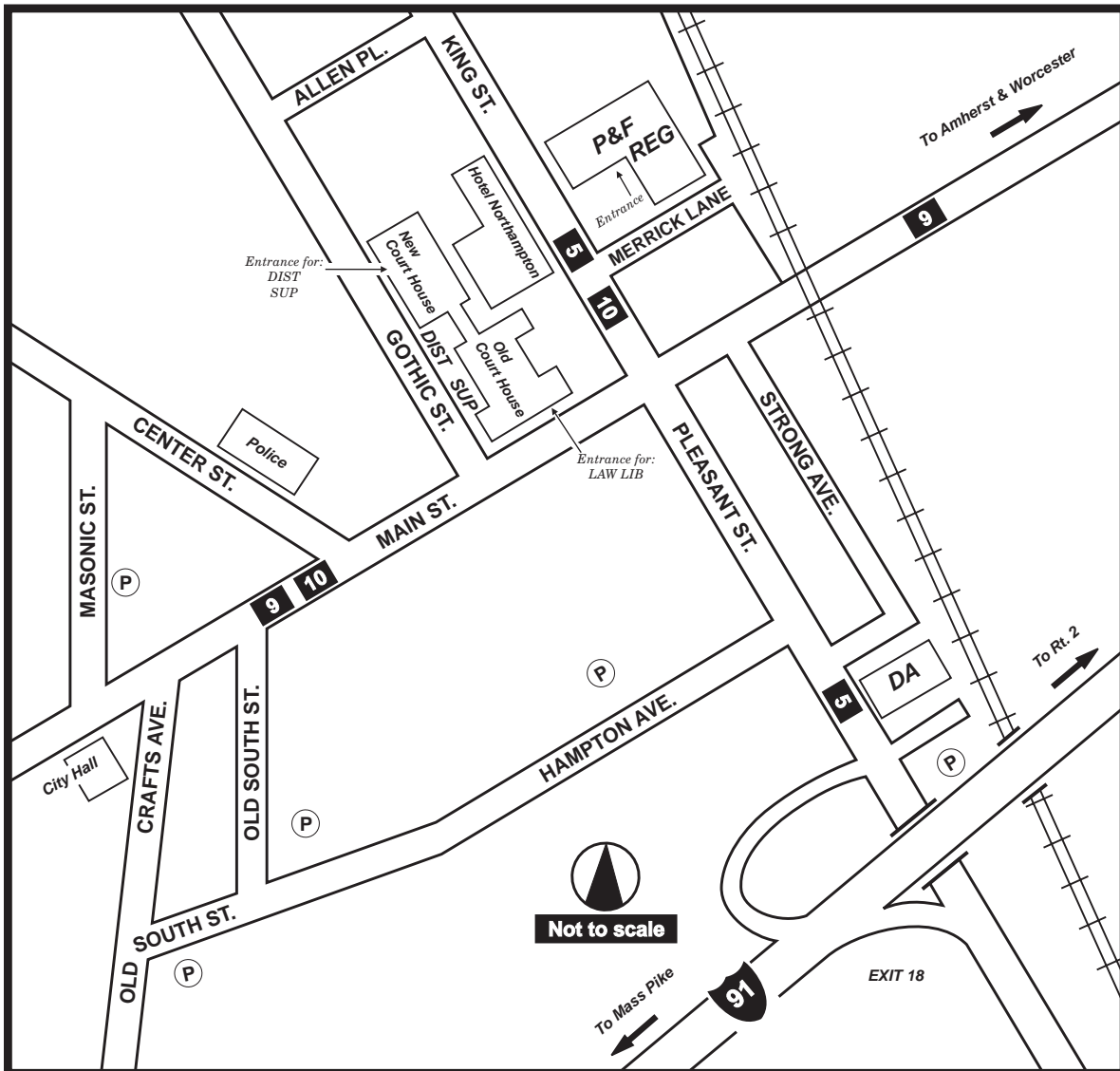
From Northampton: Take Route 9 East, over the Northampton Bridge. Courthouse is approximately 1 mile down on the left.

From Ware: Take Route 9 West to Hadley, where Route 9 becomes Russell Street. Courthouse is on the right, approximately ½ mile past East St.

From Greenfield: Take I-91 South to Exit 20. Turn left at the first light. Follow this road to the end, then turn left onto Route 9. Courthouse is approximately 1 mile down on the left.

NORTHAMPTON

SUPERIOR COURT: 15 Gothic Street 01060 (413-584-5810; TTY: 413-582-0139)
 PROBATE & FAMILY COURT: 33 King Street 01060 (413-586-8500; TTY: 413-587-2659)
 DISTRICT COURT: 15 Gothic Street 01060; (413-584-7400; TTY: 413-584-8236)
 REGISTRY OF DEEDS: 33 King Street 01060 (413-584-3637)
 DISTRICT ATTORNEY'S OFFICE: One Gleason Plaza 01060 (413-586-9225)
 LAW LIBRARY: 99 Main Street, Ground Floor 01060 (413-586-2297)

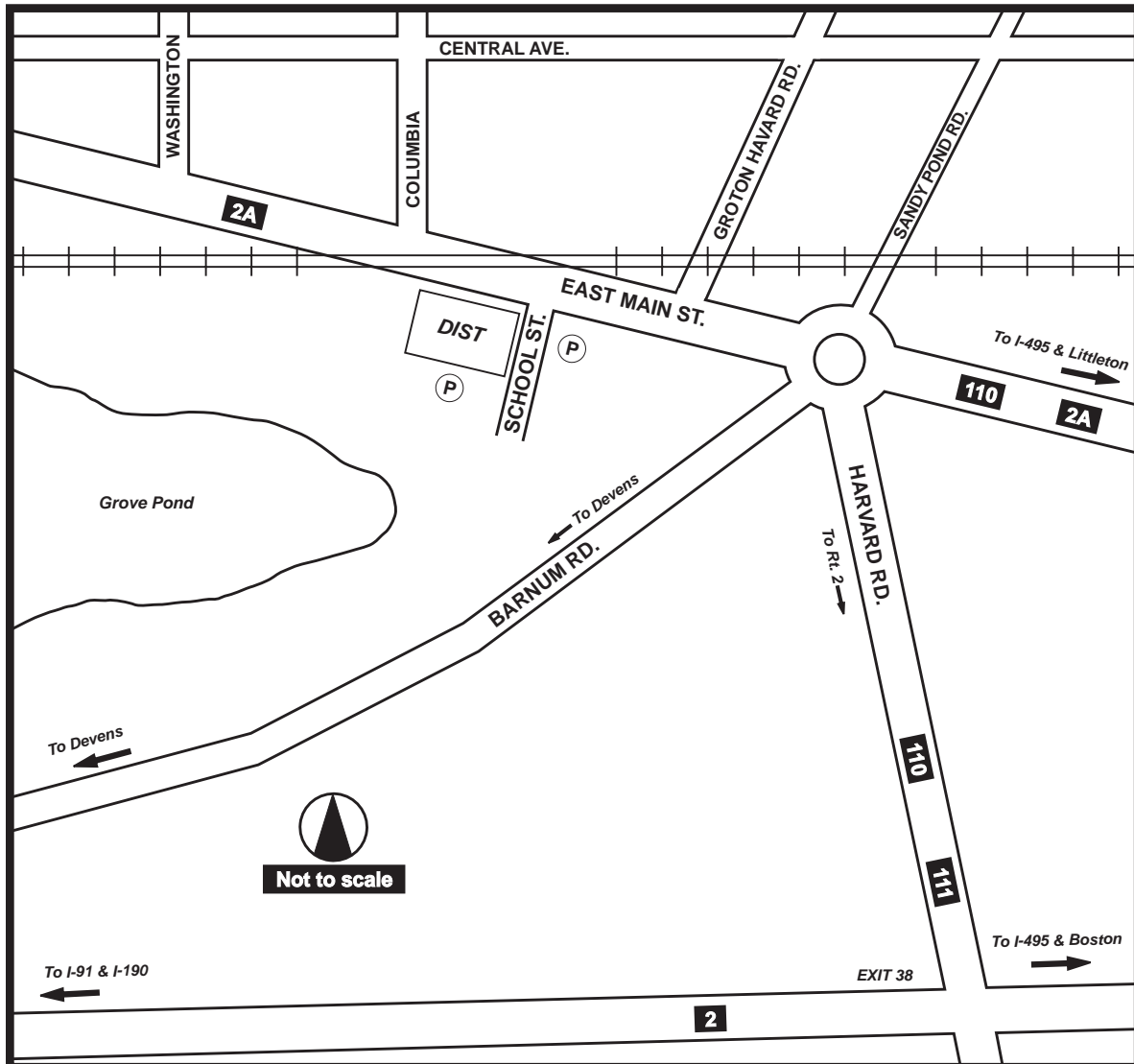


From all points: Take the Mass Pike (I-90) to Exit 4 (I-91). Take I-91 North to Exit 18 (Rt. 5). Follow Rt. 5 North 1 mile to Main St. (Rt. 9) (Pleasant St. becomes King St. after intersecting with Main St.). Courts and offices are bounded by Main St./Gothic St./King St. See map for specific building location.

Alternate Northern Route: Take Rt. 2 West to I-91. Take I-91 South to Exit 20 (Rt. 5). Take Rt. 5 South (King St.) 2.5 miles to Main St. (Rt. 9). Courts and offices are bounded by Main St./Gothic St./King St. See map for specific building location.

AYER

DISTRICT COURT: 25 East Main Street 01432 (978-772-2100; TTY: 978-772-9213)



From Boston: Take Rt. 2 West to I-495. Continue on Rt. 2 West 4 miles to Exit 38 (Rts. 110/111). Make right onto Rt. 111 North (Ayer Rd. becomes Harvard Rd.) and travel 2.5 miles to rotary with Rt. 2A (Main St.). Go half way around rotary and continue on Main St. (Rt. 2A). Travel 0.25 mile and courthouse is on left at intersection with School St.

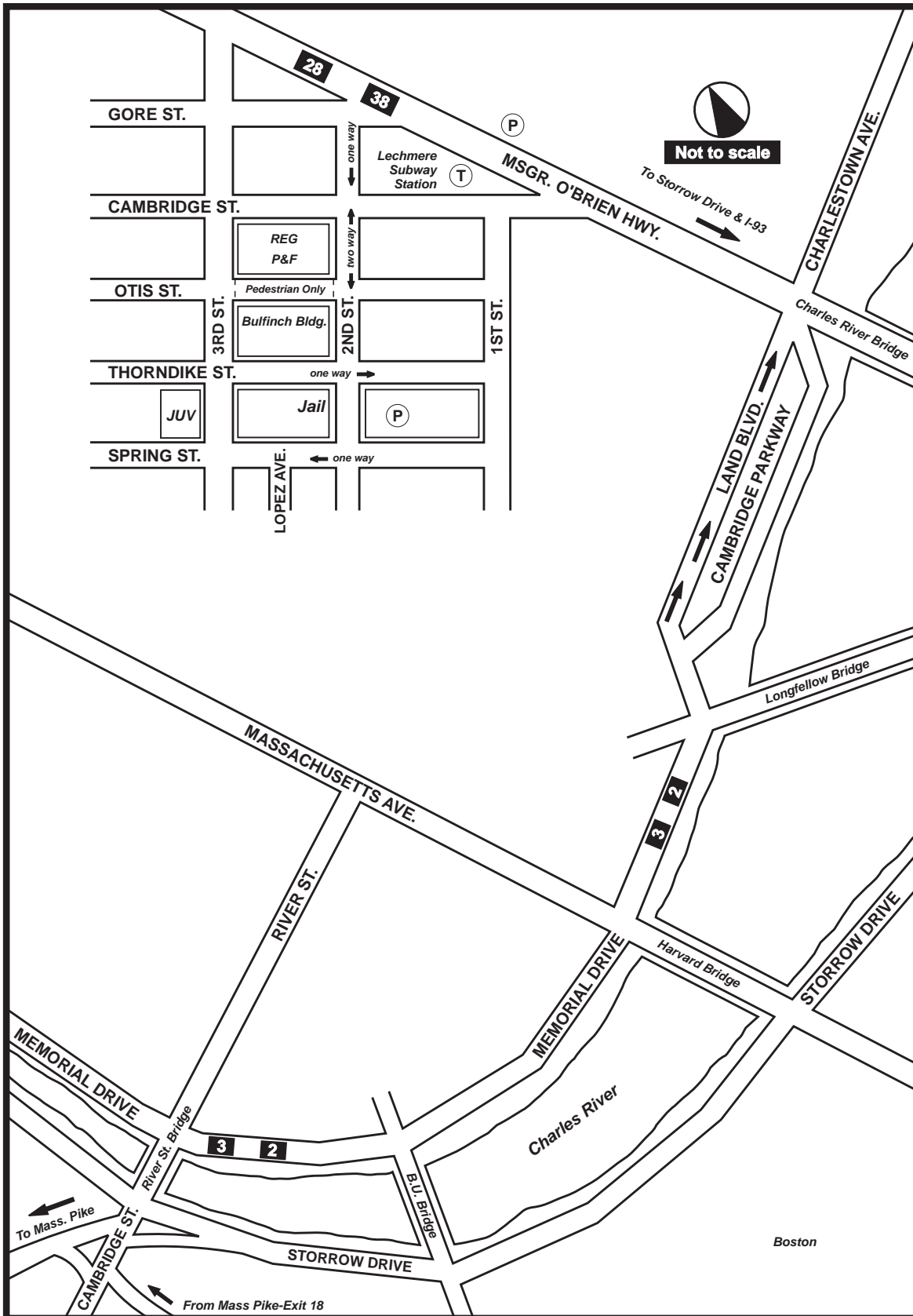
From Northeast: Take I-495 South to Exit 30 (Rts. 2A & 110). Take Rts. 2A & 110 West 6 miles to rotary with Rt. 111. Follow directions from **Boston** above from rotary with Rt. 2A (Main St.).

From North Shore: Take Rt. 128 South to Exit 29 (Rt. 2). Take Rt. 2 West 20 miles to Exit 38 (Rts. 110/111). Follow directions from **Boston** above from Exit 38 (Rts. 110/111).

From South Shore and Cape: Take the closer of Rt. 128 North to Exit 29 (Rt. 2) or I-495 North to Exit 29 (Rt. 2). Take Rt. 2 West to Exit 38 (Rts. 110/111) and follow directions from **Boston** above from Exit 38 (Rts. 110/111).

From West and Central: Take the Mass Pike (if necessary) to Exit 10 (I-290). Take I-290 North to I-190 North to Exit 8 (Rt. 2). Take Rt. 2 East 7.5 miles to Exit 38 (Rts. 110/111) and follow directions from **Boston** above from Exit 38 (Rts. 110/111).

CAMBRIDGE (EAST)



CAMBRIDGE (EAST)

DISTRICT COURT: Moved to Medford; See Medford map, Page 42.

JUVENILE COURT: 121 Third Street 02141 (617-494-4100)

PROBATE & FAMILY COURT: 208 Cambridge Street 02141 (617-768-5808)

REGISTRY OF DEEDS: 208 Cambridge Street 02141 (617-679-6300)

From West and Central: Take the Mass Pike (I-90) to Exit 18. Follow signs to Cambridge, **not Boston**, and proceed directly over the Charles River (River St. Bridge) into Cambridge. As soon as you are over the bridge make a right onto Memorial Drive (Rt. 3) and continue for approximately 3 miles with the river on your right to Rt. 28 (Msgr. O'Brien Hwy.). Make left onto Rt. 28 and travel less than 1000 feet to fork with Cambridge St. Bear left onto Cambridge St. and continue two blocks to 2nd St. See map on opposite page for specific building location.

From North Central: Take Rt. 2 East through Concord, Lexington, Belmont, Arlington, and Cambridge. Take Rt. 2 to the end, then turn right onto Alewife Brook Pkwy. (Rts. 16/3), follow signs for Fresh Pond Pkwy. Past Mt. Auburn Hospital, bear left and follow signs for Memorial Dr. (Rt. 3). Stay in right lane to avoid left lane turnoff to bridge to Boston. Past the bridge, get in left lane and turn left onto Rt. 28 (Msgr. O'Brien Hwy.). Take Rt. 28 less than 1000 feet to fork with Cambridge St. Bear left onto Cambridge St. and continue two blocks to 2nd St. See map on opposite page for specific building location.

From Northeast and North Shore: Take the better of I-93 South or Route 1 over the Tobin Bridge to Storrow Drive (Exit 26A). Keep right at fork, and then take your first right just under the trolley tracks, onto Route 28 North passing the Museum of Science. At second traffic light (Lechmere T Station), take a left (Cambridge Street). Continue two blocks to Second Street. See map on opposite page for specific building location.

From Southeast, South Shore and Cape: Take best route to I-93 North and continue into Boston as I-93 becomes Fitzgerald Expressway. Stay on I-93 to Exit 26 (Storrow Drive). Take Exit 26 and go around North Station and bear right onto Rt. 28 (Msgr. O'Brien Hwy). Go over the Charles River and across Rt. 3. Stay on Rt. 28 to Cambridge St. Bear left onto Cambridge St. and continue two blocks to Second St. See map on opposite page for specific building location.

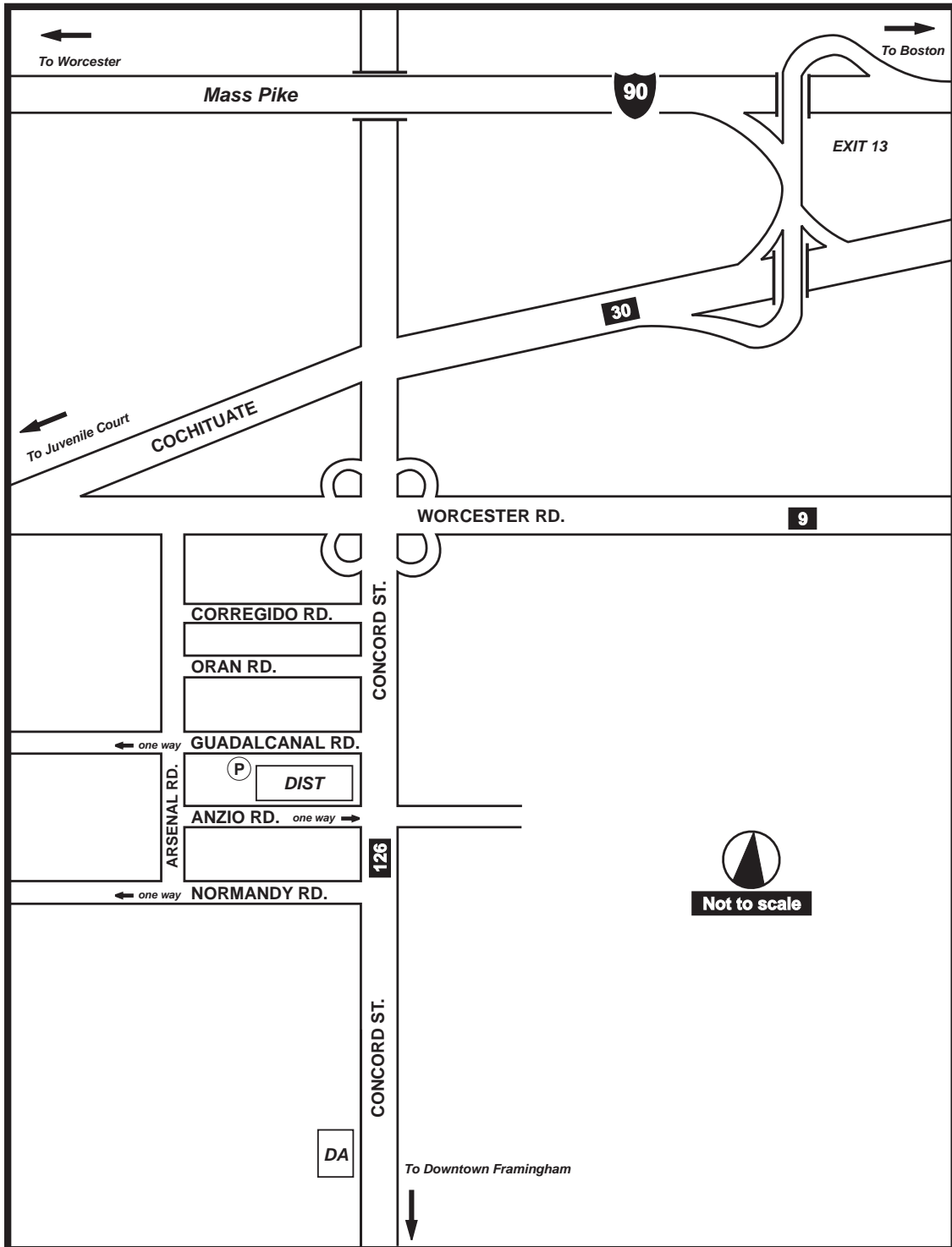
FRAMINGHAM

DISTRICT COURT: 600 Concord Street 01701 (508-875-7461)

DISTRICT ATTORNEY'S OFFICE: 63 Fountain Street 01702 (508-875-4141) (see next page for map)

DISTRICT COURT, NATICK DIVISION: 600 Concord Street 01701 (508-653-8100)

JUVENILE COURT: 110 Mt. Wayte Avenue, Framingham 01702 (508-879-3561) (see next page for map)

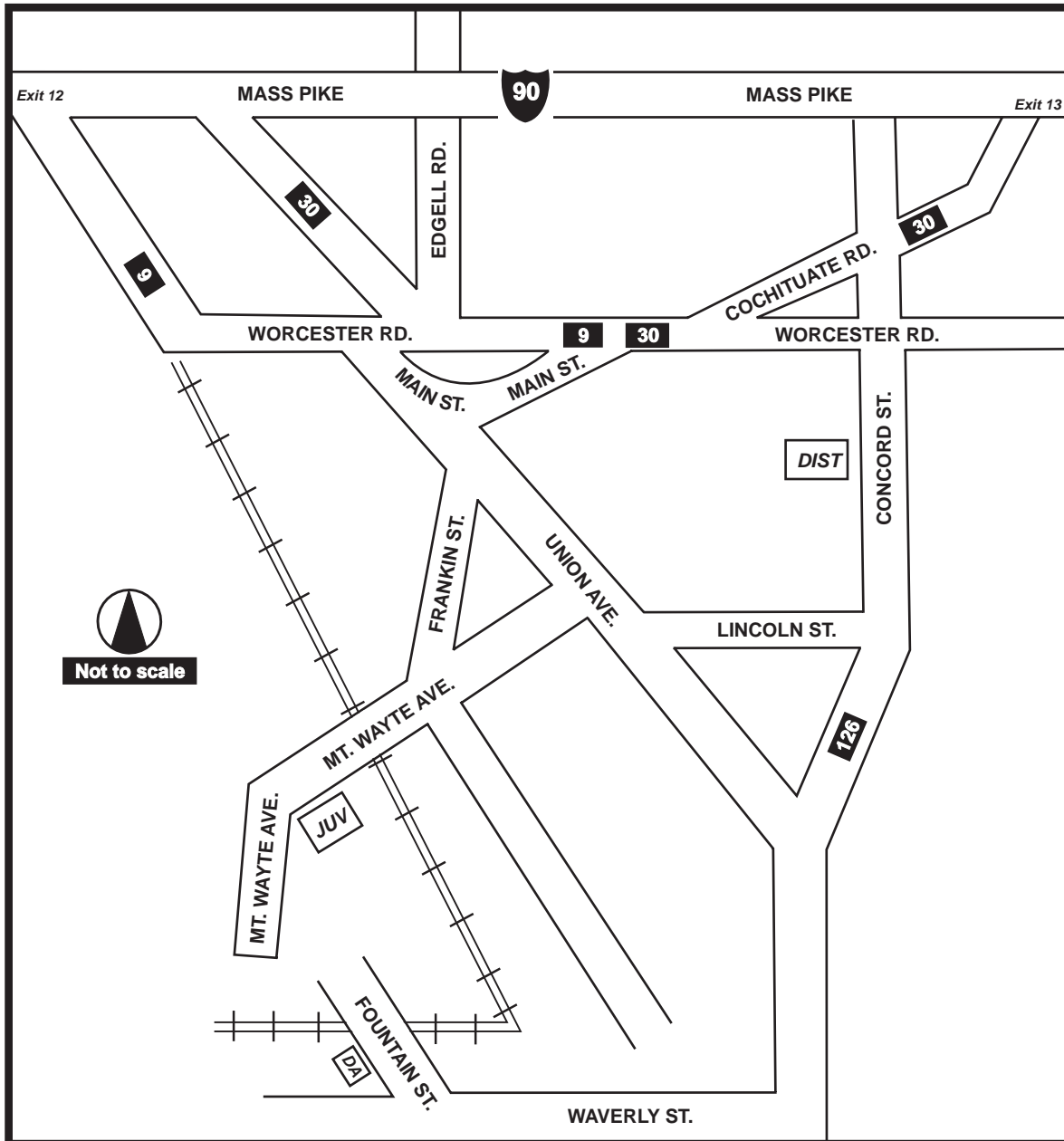


From all points: Take the Mass Pike (I-90) to Exit 13 (Rt. 30). At end of exit turn right onto Route 30 West (Cochituate Rd.). Follow Cochituate Rd. 1 mile, past shopping malls and post office, to Concord St. (Rt. 126). For District Court, make left at traffic light onto Concord St. and proceed 0.5 mile to courthouse on right. For Juvenile Court, take Cochituate Rd. past Concord St., then proceed 1 mile to Main St. Turn left onto Main St., then bear right onto Union Ave. as Main St. curves to the left. Follow Union Ave. 0.5 mile, then turn left onto Mt. Wayte Ave. Court will be on the left.

FRAMINGHAM (cont'd)

JUVENILE COURT: 100 Mt. Wayte Avenue, Framingham 01702 (508-879-3561)

DISTRICT ATTORNEY'S OFFICE: 63 Fountain Street, Framingham 01702



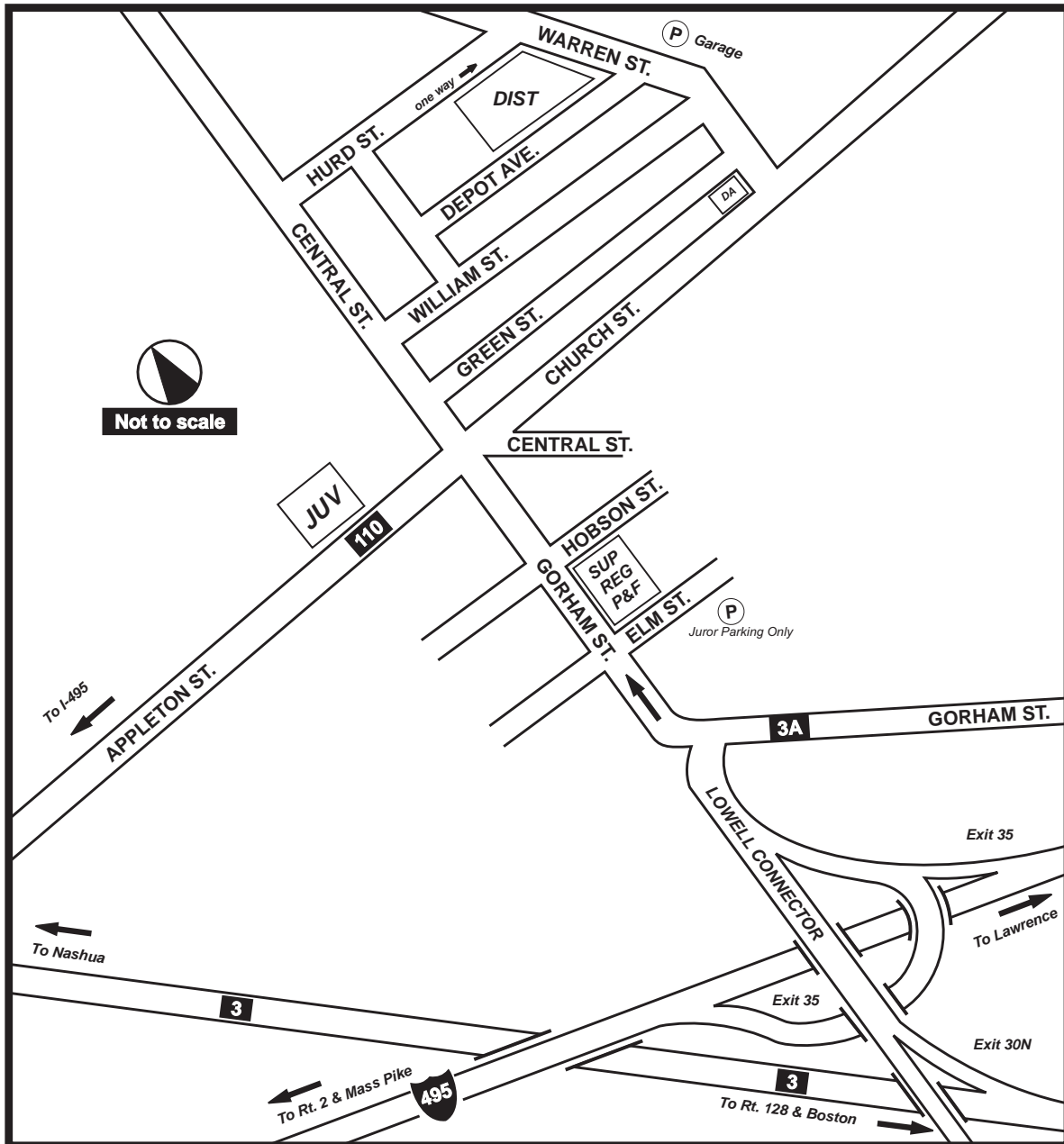
From the East: Take the Mass Pike (I-90) to Exit 13 (Rt. 30). At end of exit turn right onto Route 30 West (Cochituate Rd.). Follow Cochituate Rd. 2 miles, past post office and Concord St. (Rt. 126) to Main St. Turn left onto Main St., then bear right onto Union Ave. as Main St. curves to the left. Follow Union Ave. 0.5 mile, then turn right onto Mt. Wayte Ave. Court will be on the left just past the railroad tracks.

From the West: Take the Mass Pike (I-90) to Exit 12 (Rt. 9). Take Rt. 9 East for 1 mile, then take exit ramp for Main St.—Framingham. Turn right at the traffic lights onto Main St. Bear right at the circle, where Main St. will turn into Union Ave. Follow Union Ave. 0.5 mile, then turn right onto Mt. Wayte Ave. Court will be on the left just past the railroad tracks.

From Rt. 126: Take Rt. 126 (Concord St.) through Framingham Center, past the District Court. Turn right onto Lincoln St. (1 mile past District Court). Take Lincoln St. to end and bear right onto Union Ave. Turn left at traffic light onto Mt. Wayte Ave. Court will be on the left just past the railroad tracks.

LOWELL

SUPERIOR COURT: 360 Gorham Street 01852 (Civil: 978-453-0201; Criminal: 978-453-4181)
 DISTRICT COURT: 41 Hurd Street 01852 (978-459-4101; TTY: 978-970-0923)
 PROBATE & FAMILY COURT: 360 Gorham Street 01852 (978-453-0201)
 JUVENILE COURT: 89 Appleton Street 01852 (978-441-2639)
 REGISTRY OF DEEDS: 360 Gorham Street 01852 (978-322-9000)
 DISTRICT ATTORNEY: 151 Warren Street 01852 (978-458-4440)
 LAW LIBRARY: 360 Gorham Street 01852 (978-452-9301)



From Boston: Take I-93 North to Rt. 128 South to Exit 32 (Rt. 3). Take Rt. 3 North to Exit 30N (Lowell Connector). Take the Lowell Connector towards downtown Lowell. At end of the Lowell Connector, make left onto Gorham St. at traffic light. See map above for specific building location.

From West and Central: Take the Mass Pike (I-90) to Exit 11A (I-495). Take I-495 North to Exit 35 (Lowell Connector). Follow directions from **Boston** above from Lowell Connector.

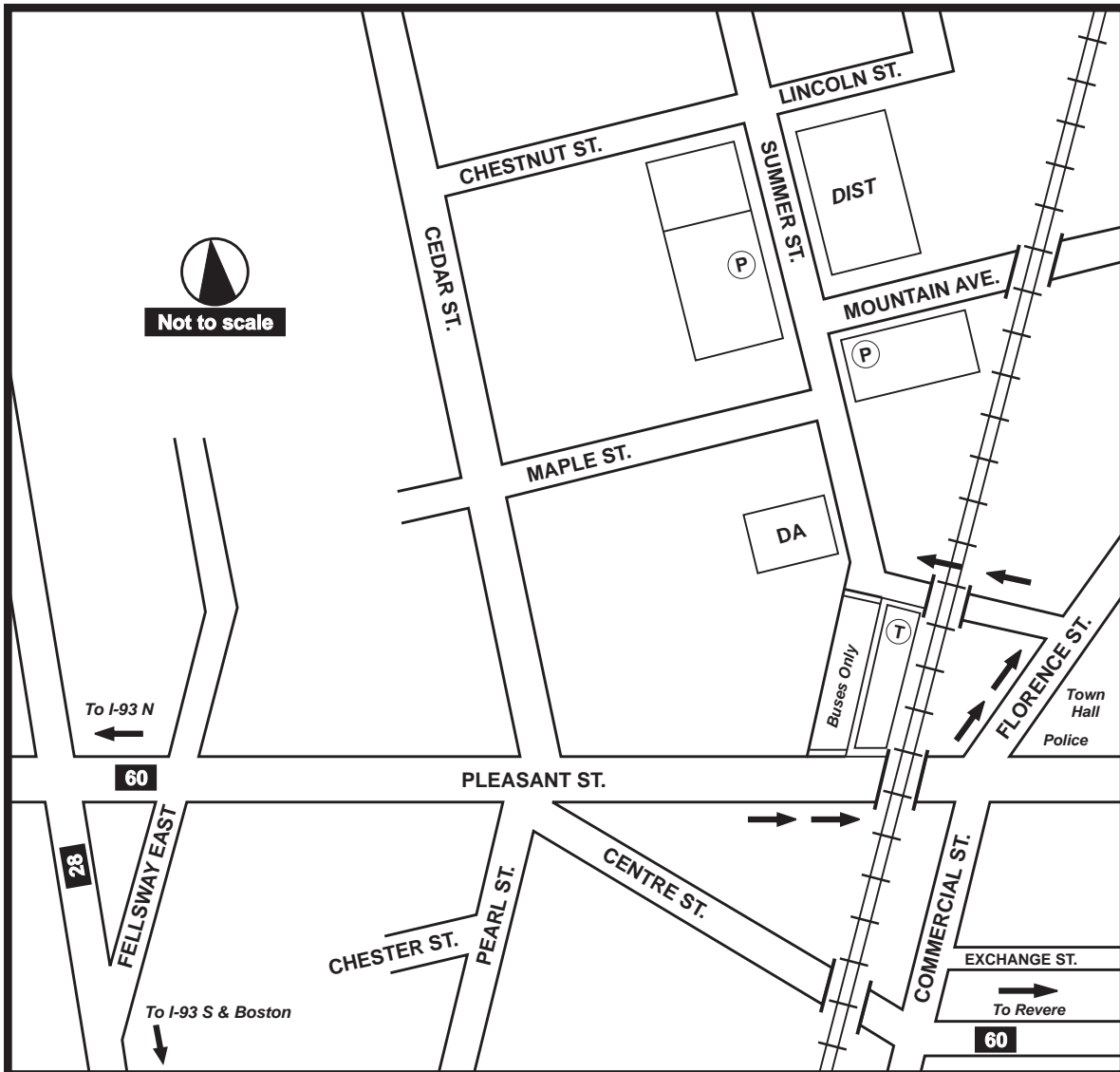
From Southeast and Cape: Take either best route to Rt. 128 North to Exit 32 (Rt. 3) and follow directions from Boston above or Take I-495 North to Exit 35 (Lowell Connector) and follow directions from Boston above from Lowell Connector.

From North Central: Take Rt. 2 West to Exit 40 (I-495). Take I-495 North to Exit 35 (Lowell Connector) and follow directions from **Boston** above from Lowell Connector.

MALDEN

DISTRICT COURT: 89 Summer Street 02148 (781-322-7500; TTY: 781-322-7418)

DISTRICT ATTORNEY'S OFFICE: 14 Summer Street 02148 (781-322-3030)



From Boston and South Shore: Take I-93 North to Exit 29 (Rt. 28). Take Rt. 28 North to the Fellsway East. Make a right on Fellsway East and travel about 200 yards to traffic lights. At lights, make a right onto Route 60 (Salem St. which becomes Pleasant St.) and continue 1 mile. Proceed under train tracks and make a left onto Florence St. Make first left, go under tracks and make a right onto Summer Street. Courthouse is on right between Mountain Ave. and Lincoln St. District Attorney's office is on left before Maple Street.

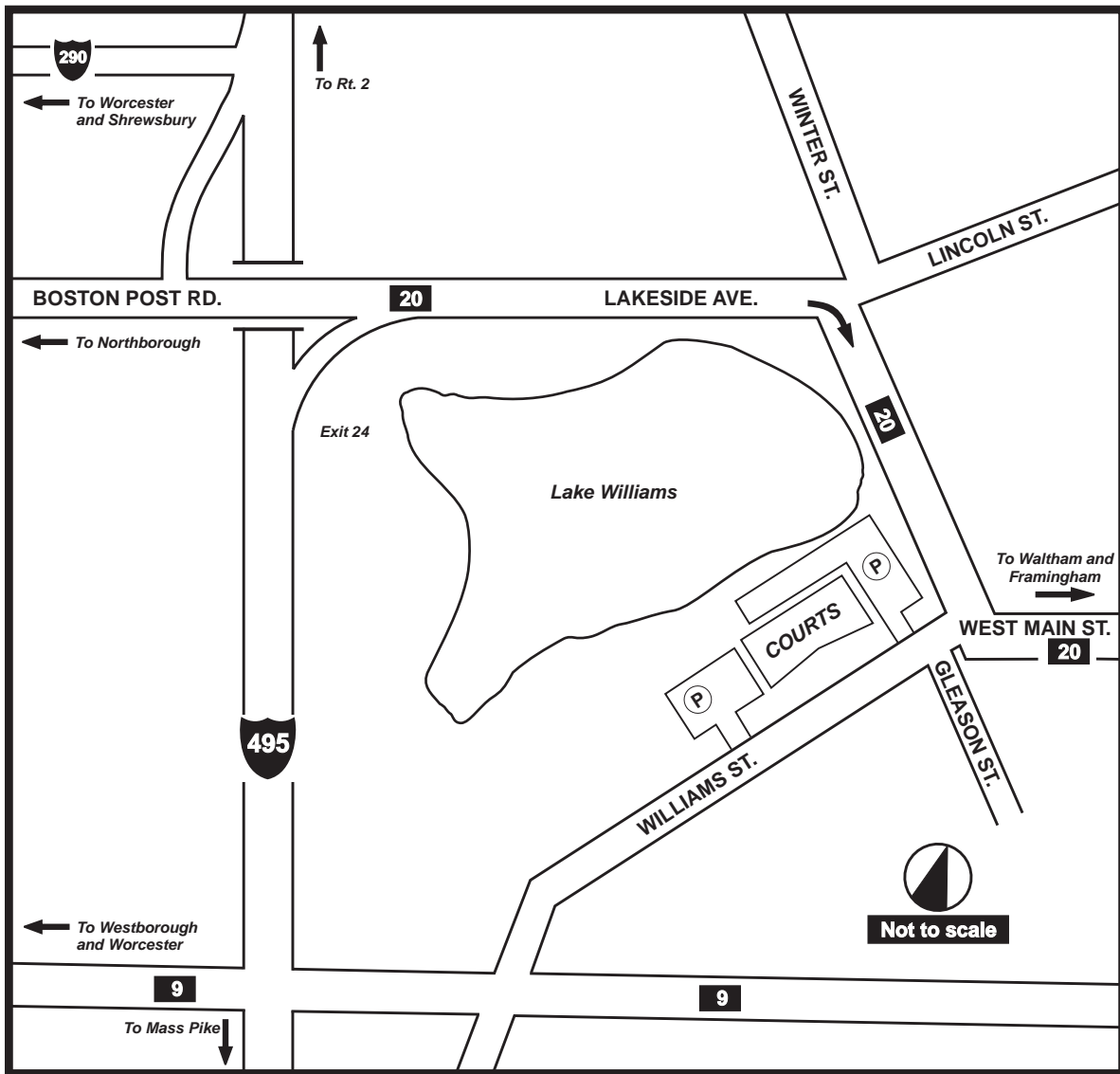
From Northeast: Take I-93 South to Exit 32 (Route 60 East). Go around rotary following Route 60 East. Continue on Route 60 East passing across Route 28 and The Fellsway. Continue 1 mile. Proceed under train tracks and make left onto Florence St. Make first left, go under tracks and make a right onto Summer Street. Courthouse is on right between Mountain Ave. and Lincoln St. District Attorney's office is on left before Maple Street.

From West and Central: Take the Mass Pike (I-90), if necessary, to Exit 14 (Rt. 128). Take Rt. 128 North to Exit 37 (I-93 South). Take I-93 South to Exit 32 (Route 60 East) and follow directions from **Northeast** above.

From North Central and Northwest: Take Rt. 2 East to Rt. 128 North. Take Rt. 128 North to Exit 37 (I-93 South). Take I-93 South to Exit 32 (Route 60 East) and follow directions from **Northeast** above.

MARLBOROUGH

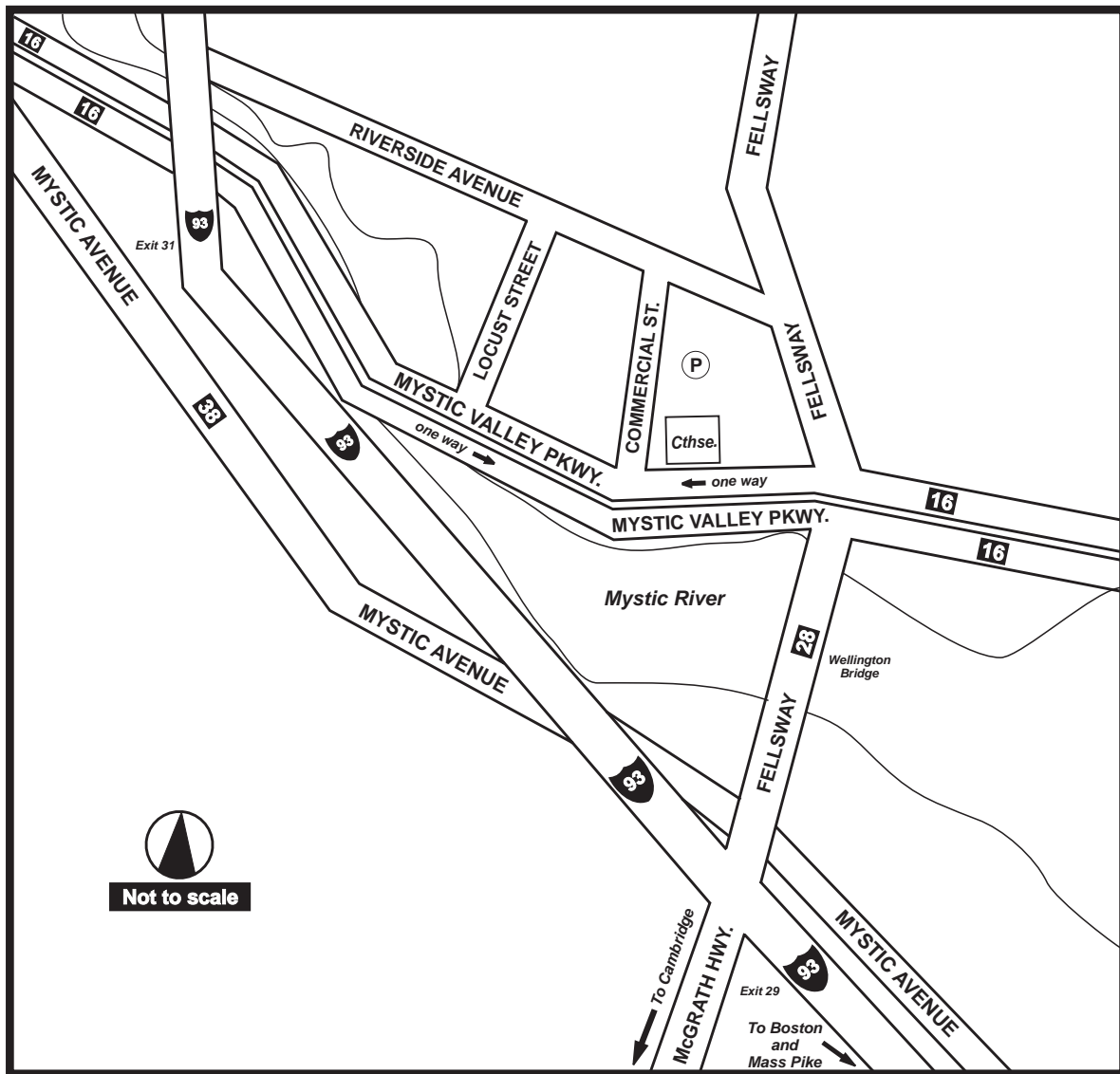
DISTRICT COURT: 45 Williams Street 01752 (508-485-3700; TTY: 508-481-6855)
PROBATE & FAMILY COURT: 45 Williams Street 01752 (508-485-1516)



From all points: Take the Mass Pike (I-90) to Exit 11A (I-495 North), or Rt. 2 or I-290 East to I-495 South or Rt. 9 to I-495 North. Take I-495 to Exit 24 (Rt. 20). At exit follow Rt. 20 East (Boston Post Rd./Lakeside Ave.) 0.75 mile to Williams St. on the right. Turn right onto Williams St. and continue to courthouse 0.25 mile on right.

MEDFORD

DISTRICT COURT, CAMBRIDGE DIVISION: 4040 Mystic Valley Pkwy. 02155 (781-306-2710)



From Cambridge: From Courthouse area, take 3rd St. to Msgr. O'Brien Hwy. (Rt. 28) North. Follow Msgr. O'Brien Hwy. approximately 2 miles, crossing Wellington Bridge, where Rt. 28 becomes Fellsway. Take Fellsway approximately 1 mile, then turn left onto Mystic Valley Pkwy. (Rt. 16) West. Court building is approximately ¼ mile on the right.

From Boston: Take best local route to I-93 N. Take I-93 to Exit 29 (Everett/Rt. 28 N./Malden). Follow Rt. 28 N. across Wellington Bridge, where Rt. 28 becomes Fellsway. Take Fellsway approximately 1 mile, then turn left onto Mystic Valley Pkwy. (Rt. 16) West. Court building is approximately ¼ mile on the right.

From Mass Pike: Take Exit 18 (Cambridge/Somerville). Merge onto Cambridge St., which crosses the river and becomes River St. Take River St. to the end, then bear right onto Prospect St. Take Prospect St. to the end, then turn right onto Washington St. Take Washington St. approximately ¼ mile, then turn left onto Rt. 28 N. (McGrath Hwy.). Follow Rt. 28 N. approximately 1 mile, crossing Wellington Bridge, where Rt. 28 becomes Fellsway. Take Fellsway approximately 1 mile, then turn left onto Mystic Valley Pkwy. (Rt. 16) West. Court building is approximately ¼ mile on the right.

From Southeast Mass.: Take best local route to the Southeast Expressway (Rt. 3) N.; north of Quincy, take I-93 N. Take I-93 to Exit 29 (Everett/Rt. 28 N./Malden). Follow Rt. 28 N. across Wellington Bridge, where Rt. 28 becomes Fellsway. Take Fellsway approximately 1 mile, then turn left onto Mystic Valley Pkwy. (Rt. 16) West. Court building is approximately ¼ mile on the right.

From Northeast Mass.: Take best local route to Rt. 128. Take Rt. 128 to I-93 S. Take I-93 to Exit 36, towards Revere. Follow Rt. 16 E. (Mystic Valley Pkwy.) for approximately 1 mile. Courthouse will be on the westbound lanes of Rt. 16; it will be necessary to make a U-turn to reach courthouse.

NATICK

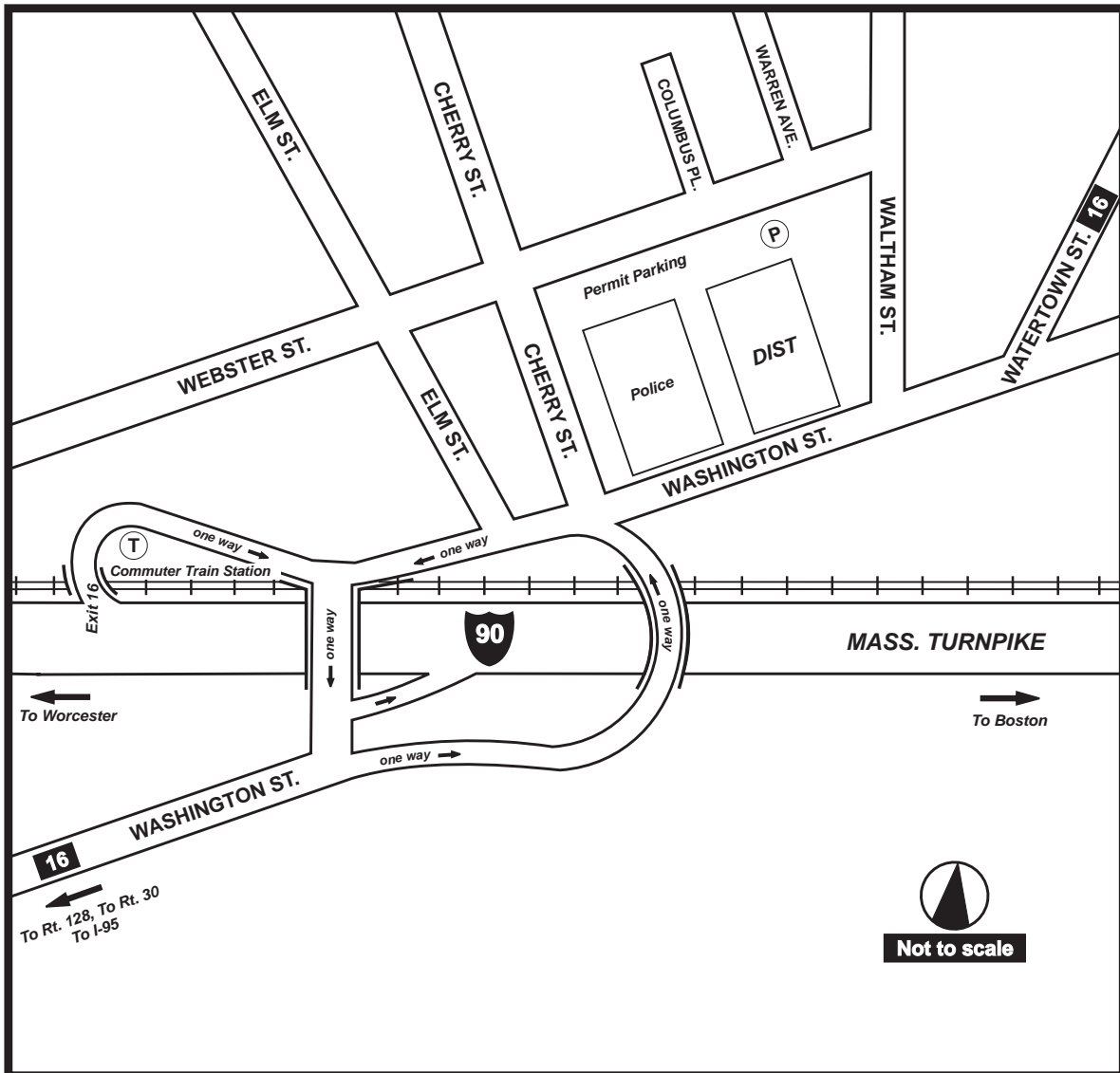
DISTRICT COURT: 600 Concord Street, Framingham 01701 (503-653-8100)

Note: Natick division of District Court is now located at the building which is also used by Framingham Division. See Framingham map, page 37

From all points: Take the Mass Pike (I-90) to Exit 13 (Rt. 30). At end of exit turn right onto Route 30 West (Cochituate Rd.). Follow Cochituate Rd. 1 mile, past shopping malls and post office, to Concord St. (Rt. 126). For District Court, make left at traffic light onto Concord St. and proceed 0.5 mile to courthouse on right. For Juvenile Court, take Cochituate Rd. past Concord St., then proceed 1 mile to Main St. Turn left onto Main St., then bear right onto Union Ave. as Main St. curves to the left. Follow Union Ave. 0.5 mile, then turn left onto Mt. Wayte Ave. Court will be on the left.

NEWTON

DISTRICT COURT: 1309 Washington Street 02165 (617-244-3600)

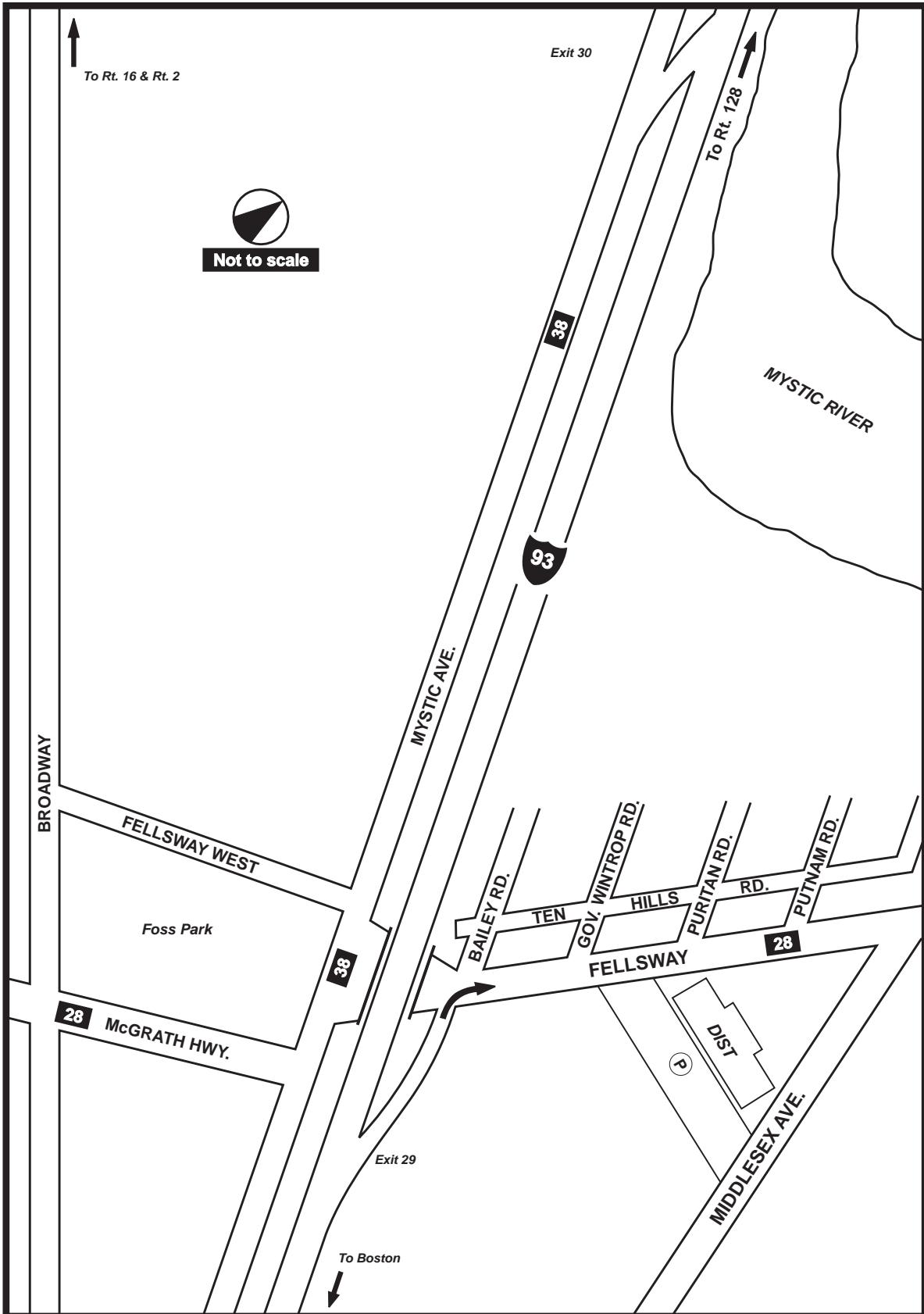


From Boston: Take the Mass Pike (I-90) to Exit 16 (Rt. 16). Proceed off exit ramp to Rt. 16 East (Washington St.). Continue along Washington St. towards Boston and looping back over the Mass Pike. Courthouse and police station are next to each other on your left between Cherry St. and Waltham St.

From South and Cape: Take best route to Rt. 128 North and continue to Exit 21/22 (Rt. 16 East also Washington St.). Take Rt. 16 East towards Boston, Watertown, Waban and West Newton 1.5 miles to Mass Pike overpass. Follow directions from **Boston** above.

From North and West: Take Mass Pike (I-90) to Exit 15 (Rt. 128). Follow signs to Rt. 30 East (Commonwealth Ave.). Take Rt. 30 East to Rt. 16 East (Washington St.). Make left onto Washington St. Follow to Mass Pike overpass. Follow directions from **Boston** Above.

SOMERVILLE



SOMERVILLE

DISTRICT COURT: 175 Fellsway 02145 (617-666-8000; TTY: 617-776-5645)

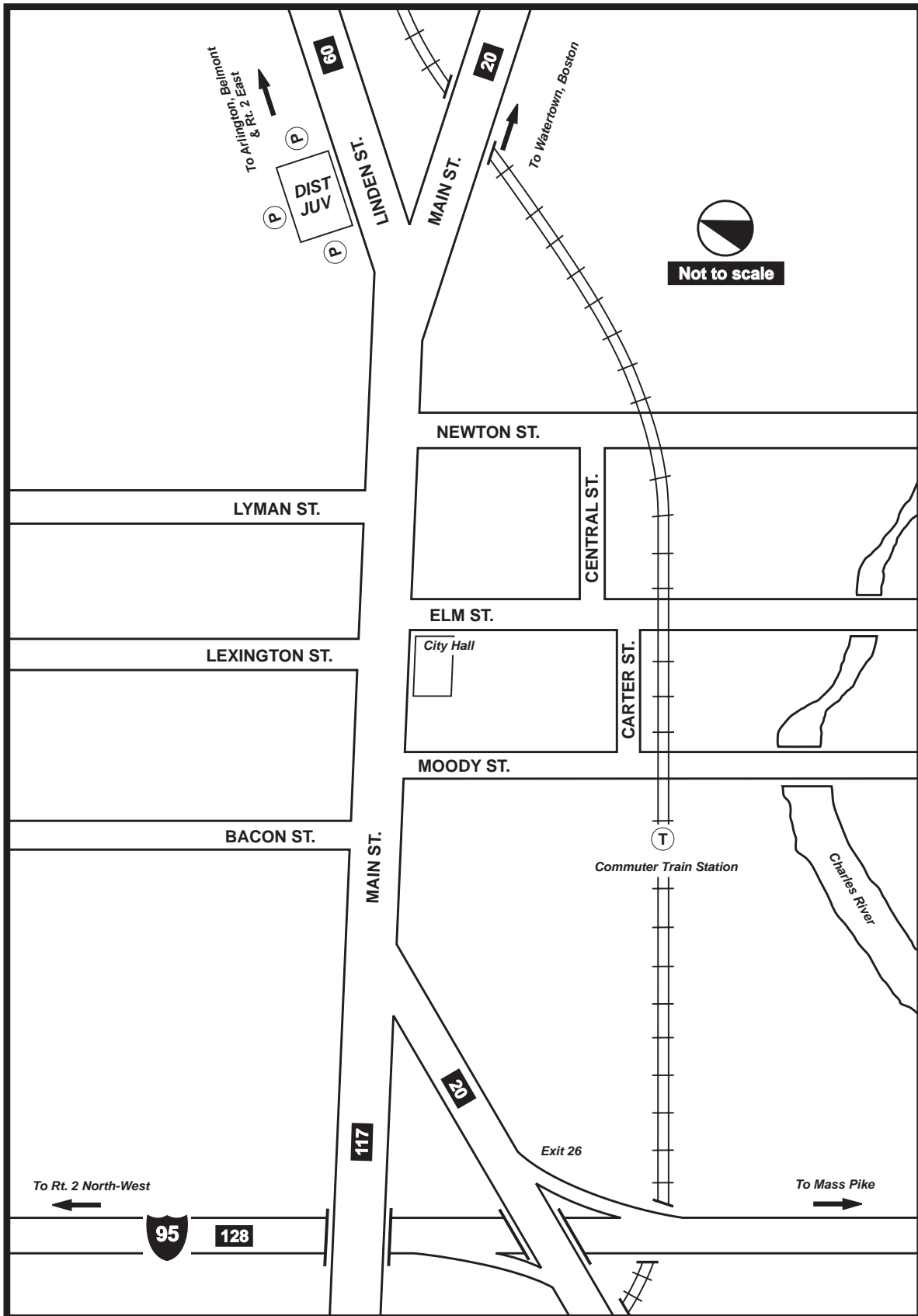
From West and Central: Take the Mass Pike to Boston. Proceed to end and take I-93 (Expressway North) to Exit 29 (Rt. 28-Fellsway). The courthouse is just past the exit ramp on the right before Middlesex Ave.

From North Central: Take Rt. 2 East through Concord, Lexington, Belmont and Arlington to Alewife Brook Pkwy. (Rt. 16). Follow Route 16 East towards Somerville for 1 mile to Broadway. Make right onto Broadway and continue along Broadway into Somerville as it curves and turns for 2.75 miles to McGrath Highway (Rt. 28). Turn left and follow McGrath Highway North 0.25 mile and go underneath I-93. Stay on Rt. 28 North as it becomes the Fellsway. Just after you cross under I-93, the courthouse is on the right before Middlesex Ave.

From Northeast and North Shore: Take Route 1 South to Route 16 West (Revere Beach Parkway). Follow approximately 3.5 miles, through Chelsea and Everett, to Route 28 South. Travel about 0.75 miles. Courthouse will be on left just after shopping mall.

From Southeast, South Shore and Cape: Take best route to I-93 North and continue into Boston as I-93 becomes Fitzgerald Expressway. Stay on I-93 to Exit 29 (Rt. 28-Fellsway). The courthouse is just past the exit ramp on the right before Middlesex Ave.

WALTHAM



WALTHAM

DISTRICT COURT: 38 Linden Street 02452 (781-894-4500; TTY: 781-894-1012)

JUVENILE COURT: 38 Linden Street 02452 (781-899-7672)

From Boston: Take the Mass Pike (I-90) to Exit 17 (Newton/Watertown). Follow exit ramp to the right and continue 0.5 mile to Watertown Square. Take Rt. 20 West (Main St.) 2.5 miles into Waltham to Linden St. (Rt. 60). Make a sharp right onto Linden St. Courthouse is immediately on the left.

Alternate From Boston: Take Storrow Drive/Soldiers Field Rd. or Memorial Drive to Route 2 North/West. Exit at Route 60 (Pleasant Street). Proceed West following Route 60 through Belmont and Waltham (Pleasant, Trapello, Waverley Oaks, and Linden Streets). Courthouse will be on right, just before intersection with Route 20 (Main Street).

From West and Central: Take the Mass Pike (I-90) to Exit 14 (Rt. 128). Take Rt. 128 North to Exit 26 (Rt. 20). Take Rt. 20 East towards Waltham as it turns from Weston St. into Main St. for 3 miles to forked intersection with Linden St. (Rt. 60). Bear left onto Linden St. (Rt. 60 East). Courthouse is on your left immediately past intersection.

From North Central: Take Rt. 2 East to Route 128. Take Rt. 128 South to Exit 26 (Route 20). Take Rt. 20 East towards Waltham as it turns from Weston St. into Main St. for 3 miles to forked intersection with Linden St. (Rt. 60). Bear left onto Linden St. (Rt. 60 East). Courthouse is on your left immediately past intersection.

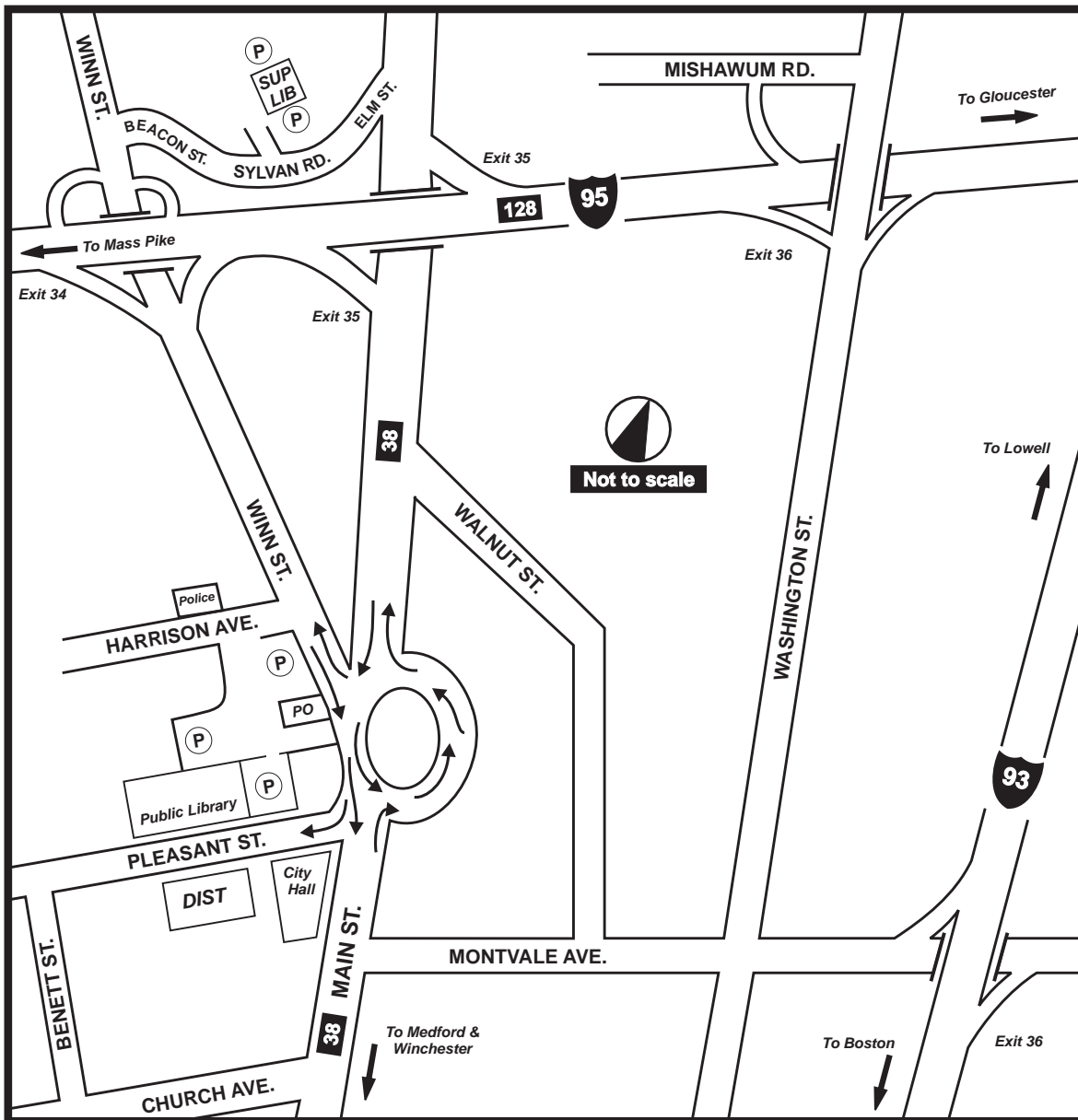
From Northeast, South and Cape: Take best route to Rt. 128 and travel to Exit 26 (Rt. 20 East). Take Rt. 20 East towards Waltham as it turns from Weston St. into Main St. for 3 miles to forked intersection with Linden St. (Rt. 60). Bear left onto Linden St. (Rt. 60 East). Courthouse is on your left immediately past intersection.

WOBURN

SUPERIOR COURT: 200 Trade Center 01801 (781-939-2700)

DISTRICT COURT: 30 Pleasant Street 01801 (781-935-4000)

LAW LIBRARY: 200 Trade Center 01801 (781-939-2920)



From Boston: *For Superior Court:* Take I-93 North (Northeast Expressway) to Rt. 128 South and travel to Exit 35 (Rt. 38/Main St.). Stay right off exit ramp and take first right (Rt. 38 North). Turn left at first stop light onto Elm St. Turn left onto Sylvan Rd. Proceed 0.3 miles past shopping plaza, then turn right into TradeCenter. Follow signs to Superior Court. *For District Court:* Take I-93 North (Northeast Expressway) to Exit 36 (Montvale Ave.). Take Montvale Ave. west 2 miles into Woburn Center to Main St. (Rt. 38). Make right onto Main St. (Rt. 38 North) and turn left onto Pleasant St. Courthouse is on the left.

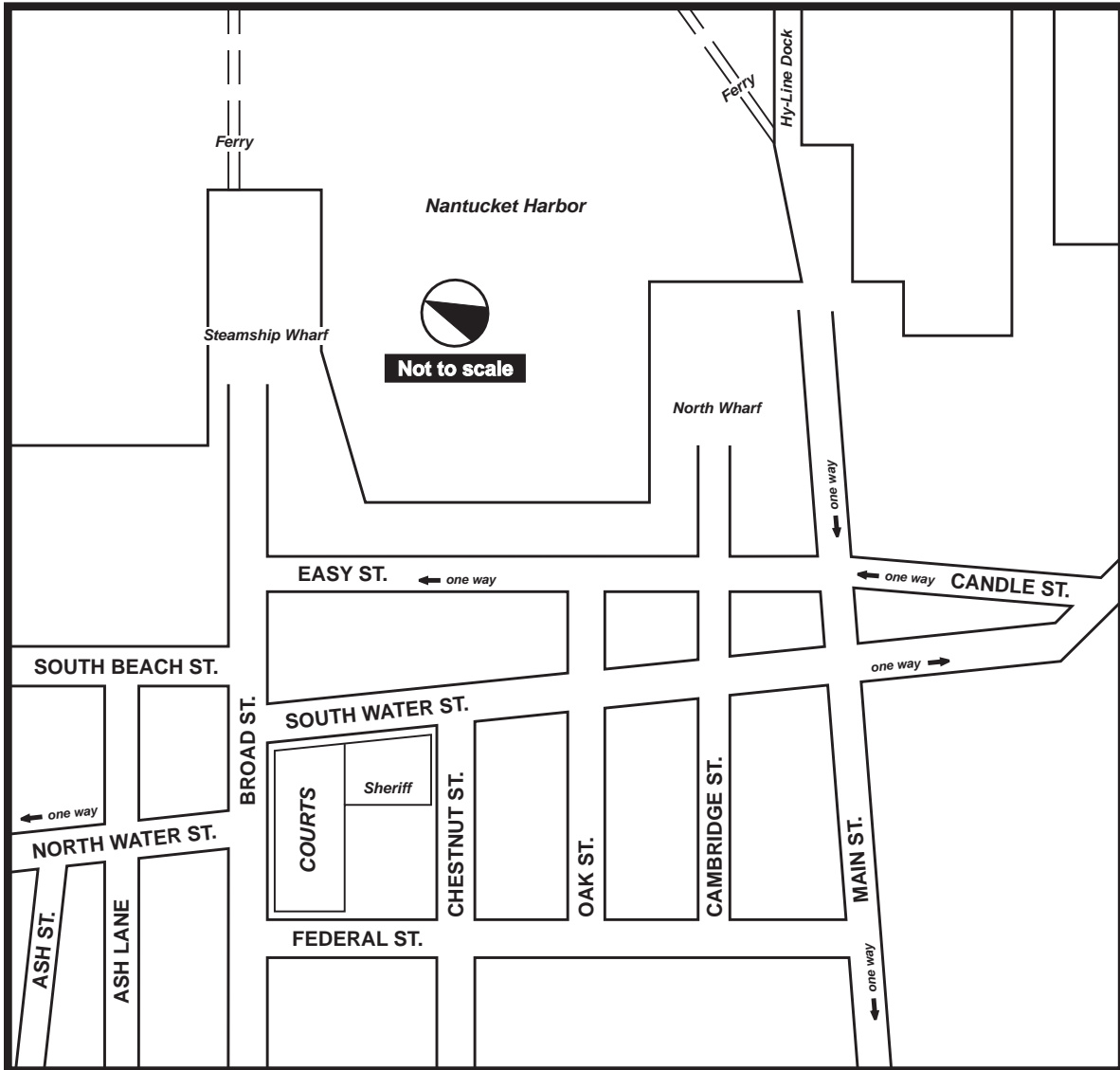
From West and Central: *For Superior Court:* Take the Mass. Pike (I-90) to Exit 14 (Rt. 128). Take Rt. 128 North to Exit 34 (Winn St.). At bottom of ramp turn left onto Winn St. Proceed 0.2 miles and turn right onto Beacon St. Follow Beacon St., which becomes Sylvan Rd., 0.8 miles, then turn left into TradeCenter and follow signs to Superior Court. *For District Court:* Take the Mass Pike (I-90) to Exit 14 (Rt. 128). Take Rt. 128 North to Exit 35 (Rt. 38). Take Rt. 38 South (Main St.) 1.5 miles into Woburn Center. Bear right at square onto Pleasant St. and the courthouse is on the left.

From North Central: *For Superior Court:* Take Rt. 2 East to Rt. 128. Take Rt. 128 North to Exit 34 (Winn St) and follow directions from **West and Central** above. *For District Court:* Take Rt. 2 East to (Rt. 128). Take Rt. 128 North to Exit 35 (Rt. 38 South) and follow directions from **West and Central** above from Rt. 38 South (Main St.).

From Northeast, South and Cape: *For Superior Court:* Take best route to Rt. 128. Take Rt. 128 North to Exit 34 (Winn St) and follow directions from **West and Central** above. *For District Court:* Take best route to Rt. 128 and travel to Exit 35 (Rt. 38 South) and follow directions from **West and Central** above from Rt. 38 South (Main St.).

NANTUCKET

SUPERIOR COURT: 16 Broad Street 02554 (508-228-2559)
 PROBATE & FAMILY COURT: 16 Broad Street 02554 (508-228-2669)
 DISTRICT COURT: 16 Broad Street 02554 (508-228-0460)
 REGISTRY OF DEEDS: 16 Broad Street 02554 (508-228-7250)
 DISTRICT ATTORNEY: 16 Broad Street 02554 (508-228-4642)
 JUVENILE COURT: 16 Broad Street 02554 (508-325-4265)



Note: To travel to Nantucket you may take a ferry from Hyannis on Cape Cod. Airline flights are also available from Boston, Hyannis and New Bedford. During the summer months a reservation is essential. For ferry information and reservations, call either the Steamship Authority at 508-477-8600 or Hy-Line Cruises at 508-778-2600.

See next page (page 51) for driving directions to Hyannis.

From Ferry:

From Steamship Wharf the courthouse, town hall and the sheriff's office are two blocks up on the left.

From Hy-Line Dock walk one block to Easy St. Turn right and continue three blocks to Broad St. Turn left on Broad St. and walk one block to courthouse on left.

NANTUCKET

Driving Directions to Hyannis

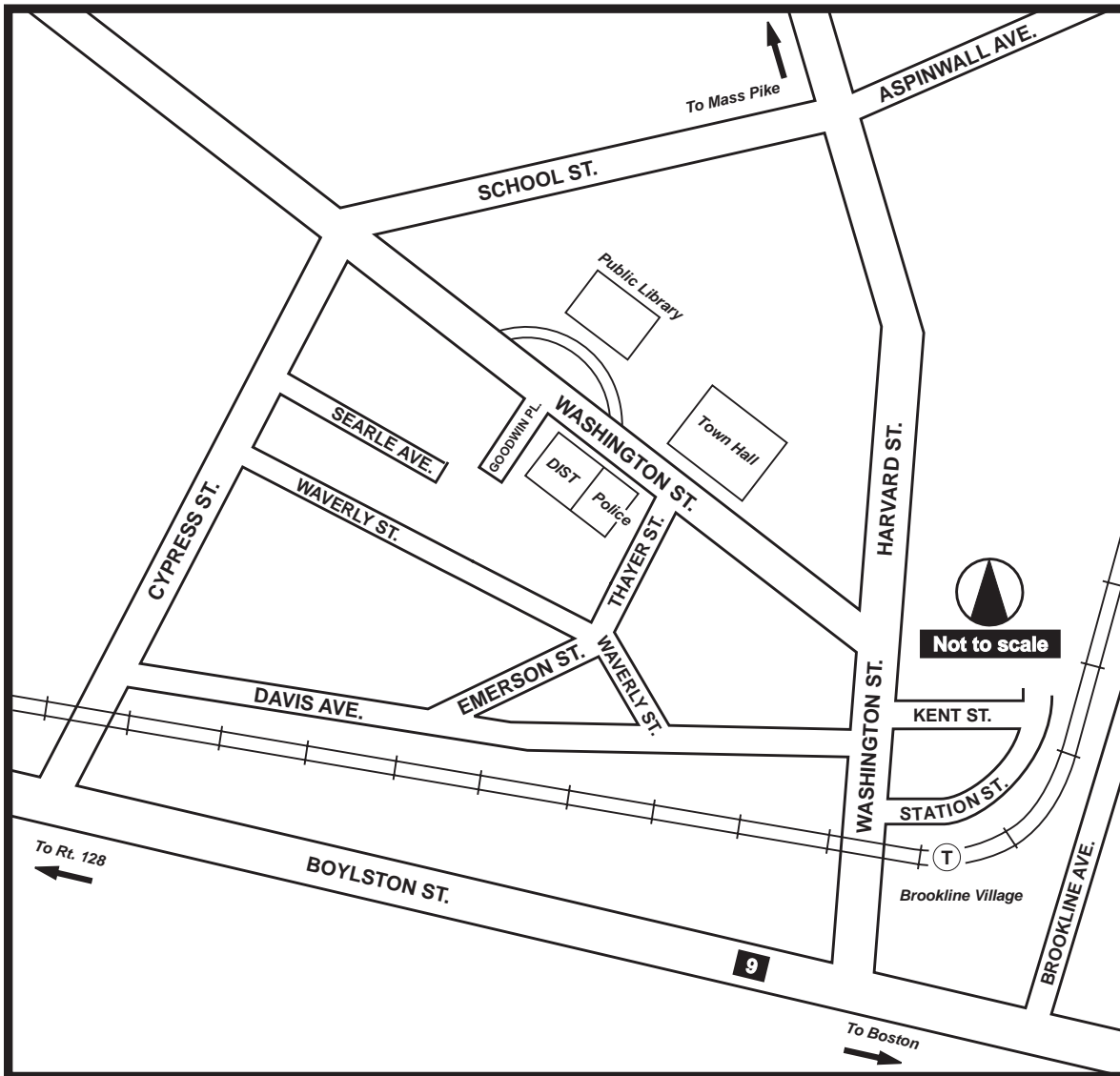
From Boston, North Shore and South Shore: Take I-93 (Southeast Expressway) South to Rt. 3 South to Rt. 6 in Sagamore. Take Rt. 6 East over the Sagamore Bridge onto Cape Cod. Follow Rt. 6 East (Mid-Cape Hwy.) 12 miles to Exit 6 (Rt. 132). Take Rt. 132 South to the Rt. 28 rotary. Follow signs to Hyannis Business District and Ocean Street Dock for Hy-Line Cruises. Follow signs to South Street Dock for Steamship Authority.

From West and Central: Take Mass Pike (I-90) to Exit 11A (I-495). Take I-495 South to Rt. 25 South to the Bourne Bridge. Travel over the Bourne Bridge onto Cape Cod to rotary. Go 3/4 around rotary and follow signs to Rt. 6, Sagamore. Travel 3 miles to Rt. 6 East (Mid-Cape Hwy.). Take Rt. 6 East (Mid-Cape Hwy.) to Exit 6 (Rt. 132) and follow directions from **Boston, North Shore and South Shore** above from Exit 6 (Rt. 132).

Note: *The Steamship Authority ferry from Hyannis arrives at Steamship Wharf. Hy-Line Cruises arrives at Hy-Line Dock (Straight Wharf). Courthouse is a short walk from either location. Taxis are available at Nantucket Memorial Airport and Town.*

BROOKLINE

DISTRICT COURT: 360 Washington Street 02445 (617-232-4660; Probation: 617-277-9032)



From Boston: Take Huntington Ave. (Rt. 9) West out of the city and under the Riverway and continue on Rt. 9 West as it becomes Boylston St. Less than 0.25 mile from the intersection with Brookline Ave., make a right onto Washington St. Travel a few hundred feet and bear left onto the continuation of Washington St. Courthouse is on the left, just past Thayer St. and before School St.

ALTERNATE VIA MASS PIKE: Take the Mass Pike (I-90) to Exit 20 and follow exit ramp to Cambridge St. Take Cambridge St. away from Cambridge and towards Brighton for 0.75 mile to Harvard St. Turn left onto Harvard St. and travel 1.5 miles, passing over Commonwealth Avenue and Beacon Street, to School St. Turn right onto School St. and continue one long block to Washington St. Turn left onto Washington St. Courthouse is on the right.

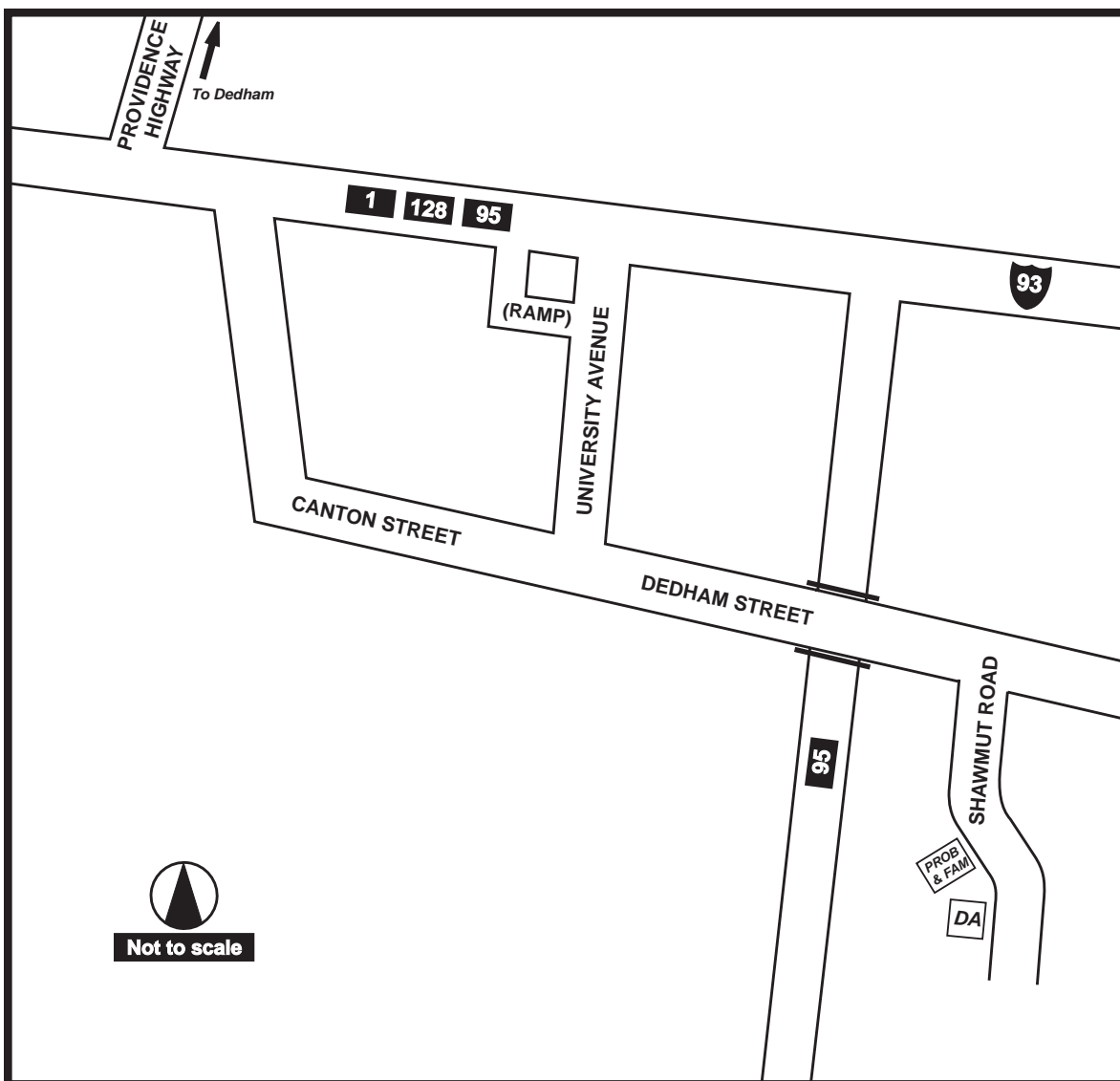
From West and Central: Take Mass Pike (I-90) to Exit 18 and follow exit ramp to Cambridge St. Follow directions from **ALTERNATE VIA MASS PIKE** above.

From North Central: Take Rt. 2 East to Rt. 128. Take Rt. 128 South to Exit 20 (Rt. 9 East). Take Rt. 9 East towards Boston for 6.5 miles through Newton and Chestnut Hill to Cypress St. Make left onto Cypress St. and travel to the third traffic light to Washington St. Turn right onto Washington St. Courthouse is on the right 0.25 mile from Cypress St., just past Goodwin Pl. and before Thayer St.

From Northeast, South and Cape: Take best route to Rt. 128 and travel to Exit 20 (Rt. 9 East). Follow from **North Central** above from Exit 20 (Rt. 9 East).

CANTON

PROBATE AND FAMILY COURT: 35 Shawmut Rd. 02021 (781-830-1200; Trial 781-830-4355)
 DISTRICT ATTORNEY: 45 Shawmut Rd. 02021 (781-830-4355)



From all points: Use Rt. 128/I-95 (from Dedham area, take Providence Hwy. South to Rt. 128/I-95) to Exit 13 University Ave./R.R. Station (if coming from Rt.128/I-95 South, turn left off the exit ramp), then turn right at the traffic light onto University Ave. Follow University Ave. approximately 1 mile, then turn left onto Canton St. Follow Canton St., which becomes Dedham St., as it proceeds over an underpass of I-95, then turn right onto Shawmut Rd. Court will be on the right.

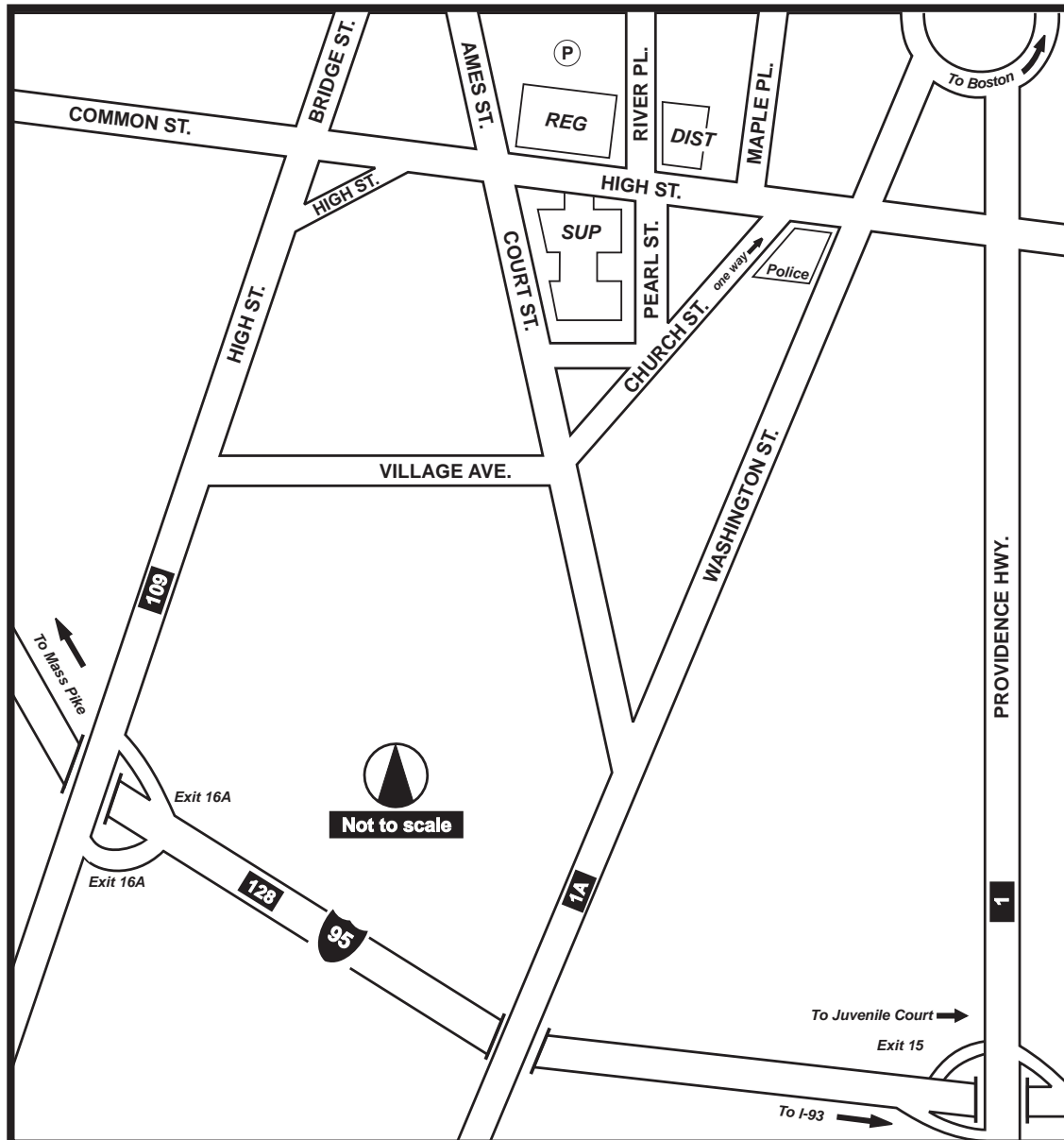
DEDHAM

SUPERIOR COURT: 650 High Street 02026 (781-326-1600)

DISTRICT COURT: 631 High Street 02026 (781-329-4777)

JUVENILE COURT: 55 Allied Drive 02026 (781-329-1500) (see map on next page)

REGISTRY OF DEEDS: 649 High Street 02026 (781-461-6101)



From Boston: Take best route to Storrow Drive. Exit at Fenway. Follow Park Drive to Riverway to the Jamaicaaway. Continue on Jamaicaaway to Centre Street. Follow Centre Street to VFW Parkway and continue to Washington Street Rotary. Enter rotary and take first right. Travel 0.25 mile. At traffic lights, turn right onto High Street. See Map for specific building and parking location.

Alternate Route from Boston: Follow I-93/Southeast Expressway/US-1 south to Braintree. At Braintree split bear right and continue on I-93 South/Route 128 North/US-1 to Exit 16A (Dedham/Route 109 East). At the end of ramp, make right onto Route 109 and travel approximately 1 mile following High Street as it forks to the right just before intersection with Common Street. Courthouses will be approximately 0.25 to 0.50 mile on the left after the fork. See map above for specific building and parking location.

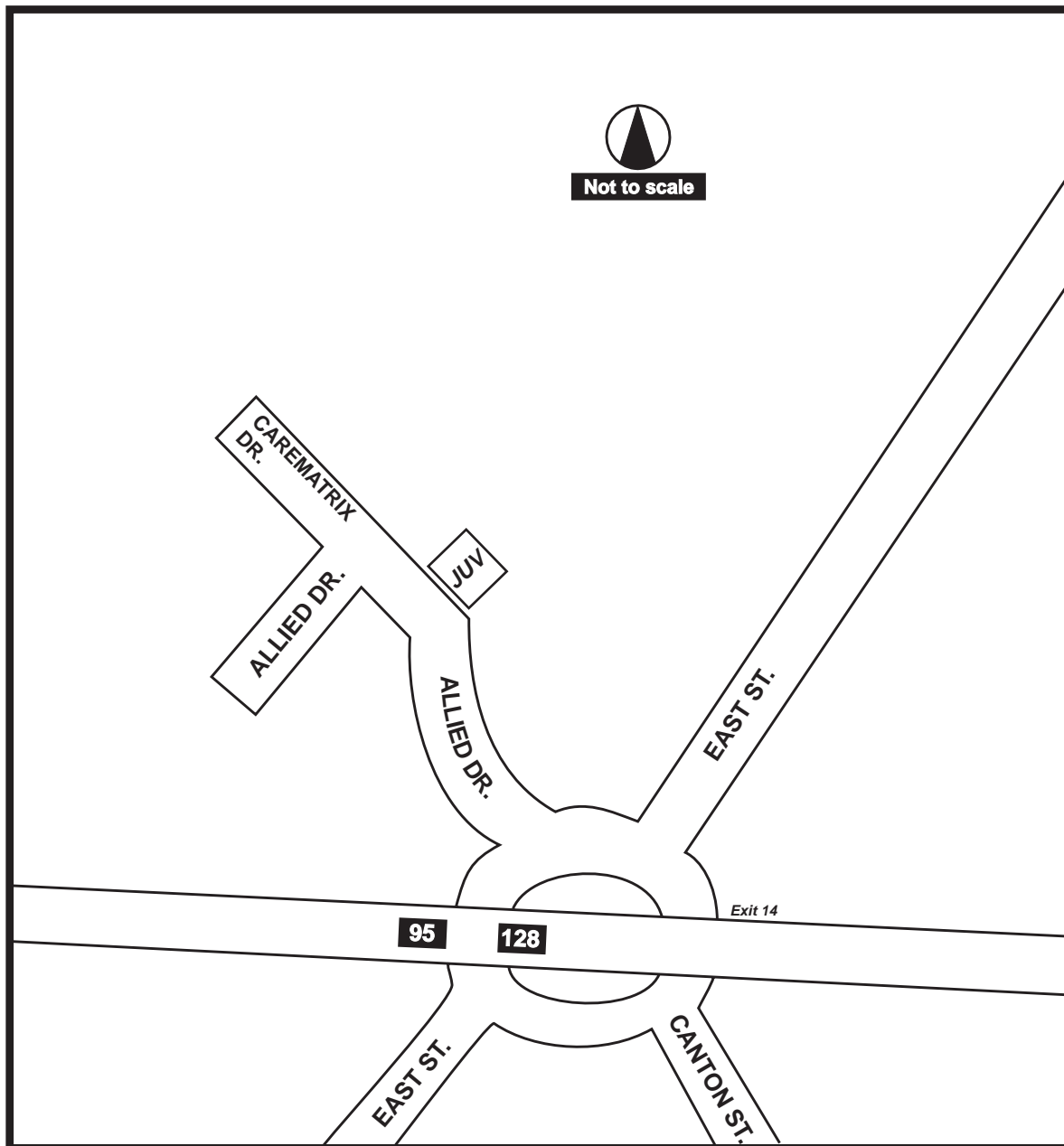
From North Shore, South Shore and Cape Cod: Take best route to I-95/128. Follow I-95/128 to Exit 16A (Dedham/Route 109 East and follow directions above (Alternate Route) from exit 16A.

From West, Northeast and Central: Take the best route to Mass Pike and Follow to exit 14 (I-95/128). Follow I-95/128 South to Exit 16A (Dedham/Route 109 East). Follow directions above (Alternate Route) from exit 16A.

To Juvenile Court: Take I-95/128 to Exit 14 (East St./Canton St.); at traffic circle, take Allied Dr. (from I-95/128 North, the second right on the circle; from I-95/128 South, the fifth right on the circle); Court is .2 mile from circle, on the right, just past the Hilton Hotel.

DEDHAM (Cont'd)

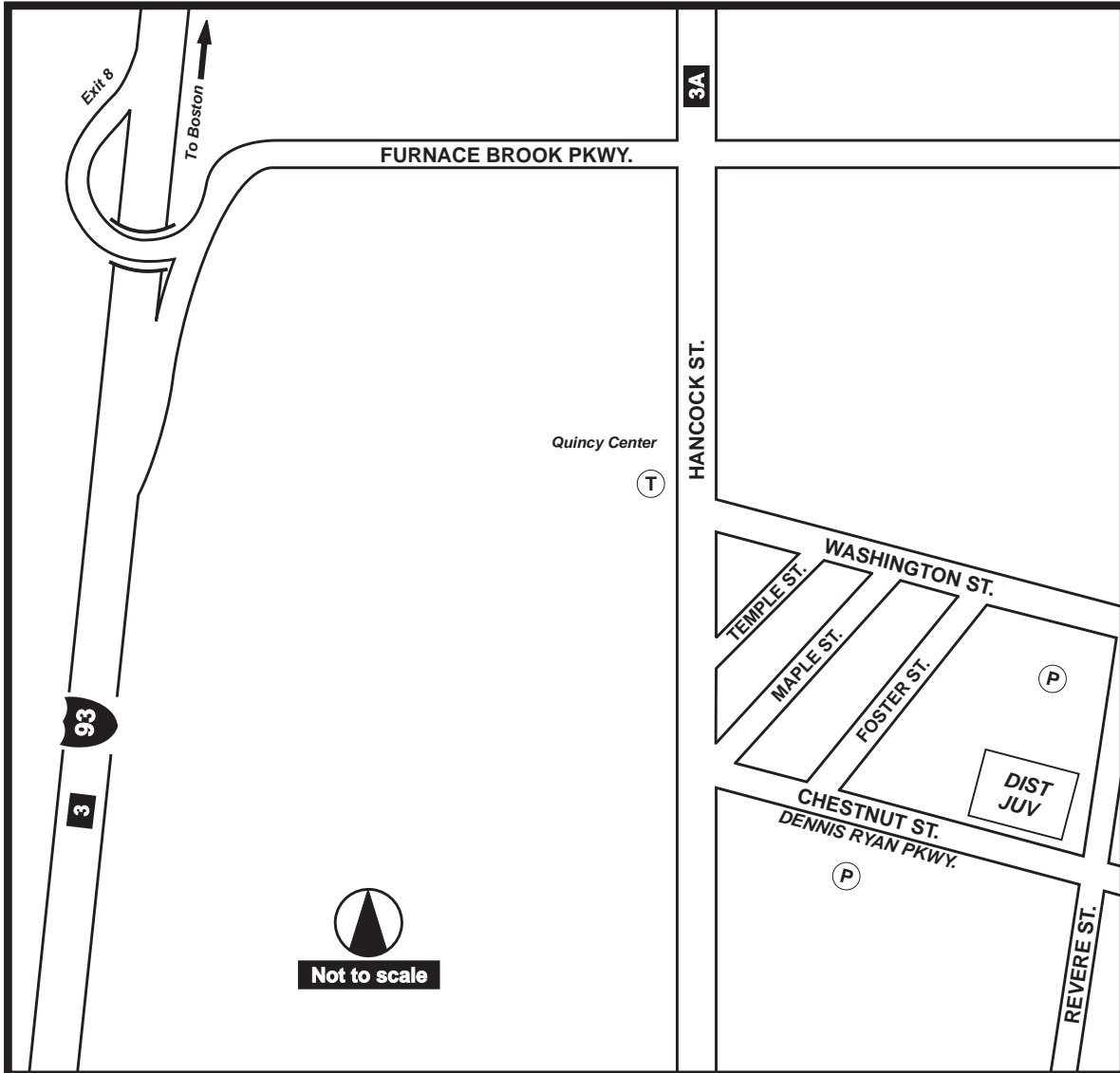
JUVENILE COURT: 55 Allied Drive 02026 (781-329-1500)



From all points: Take best route to I-95/128. Take I-95/128 to Exit 14 (East St./Canton St.). Exit ramp leads to a traffic circle; take Allied Dr. (from I-95/128 North, the second right on the circle; from I-95/128 South, the fifth right on the circle). Court is .2 mile from circle, on the right, just past the Hilton Hotel.

QUINCY

DISTRICT COURT: One Dennis Ryan Parkway 02169 (617-471-1650; TTY: 617-769-9977)
 JUVENILE COURT: One Dennis Ryan Parkway 02169 (617-376-7505)



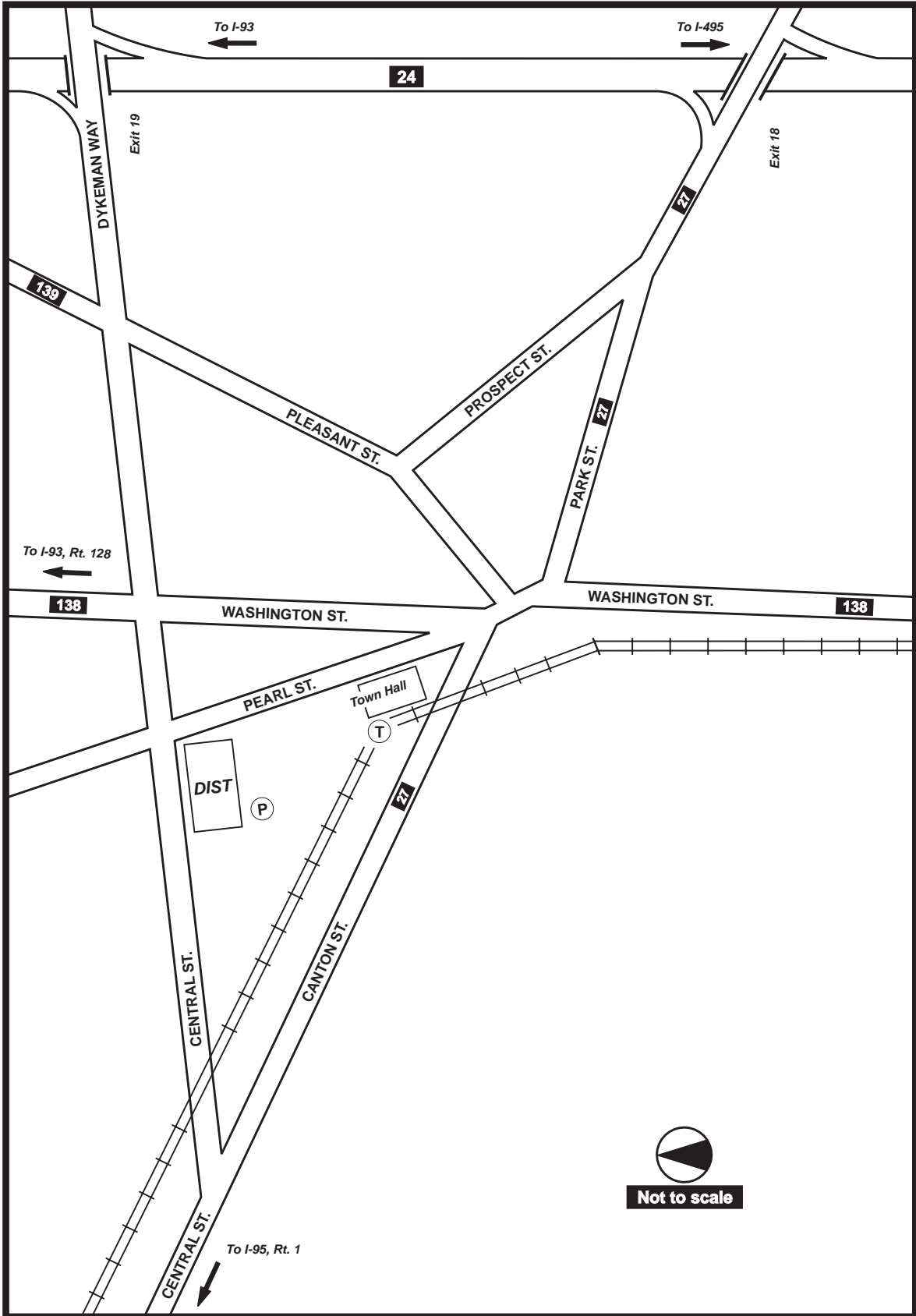
From Boston and Northeast: Take I-93 South (Southeast Expressway) to Exit 8 (Furnace Brook Parkway). Follow Furnace Brook Pkwy. 2 miles to Hancock St. (Rt. 3A). Turn right onto Hancock St. and continue to Quincy Center. Just past Quincy Center bear left at fork with Chestnut St. The courthouse is on the left.

From West and Central: Take the Mass Pike (I-90) East to Exit 14 (Rt. 128). Take Rt. 128 South and continue on Rt. 128 South as it merges with I-93. Take I-93 North towards Boston to Exit 8 (Furnace Brook Parkway) and follow directions from **Boston and Northeast** above from Exit 8 (Furnace Brook Parkway).

From North Central: Take Rt. 2 East to Rt. 128. Take Rt. 128 South to I-93 North toward Boston to Exit 8 (Furnace Brook Parkway) and follow directions from **Boston and Northeast** above from Exit 8 (Furnace Brook Parkway).

From South and Cape: Take best route to I-93 North and continue to Exit 8 (Furnace Brook Parkway) and follow directions from **Boston and Northeast** above from Exit 8 (Furnace Brook Parkway).

STOUGHTON



STOUGHTON

DISTRICT COURT: 1288 Central Street 02072 (781-344-2131)

From Boston and North East: Take I-93 (Southeast Expressway) South to Rt. 128 North/I-93 South combo, 3 miles to Exit 66 (Rt. 24). Take Rt. 24 South to Exit 19 (Avon/Stoughton). At exit make right onto Dykeman Way which will become Central St. Continue on Central St. for 2 miles past Washington St. (Rt. 138) to Pearl St. Courthouse is on the left at the intersection of Central and Pearl.

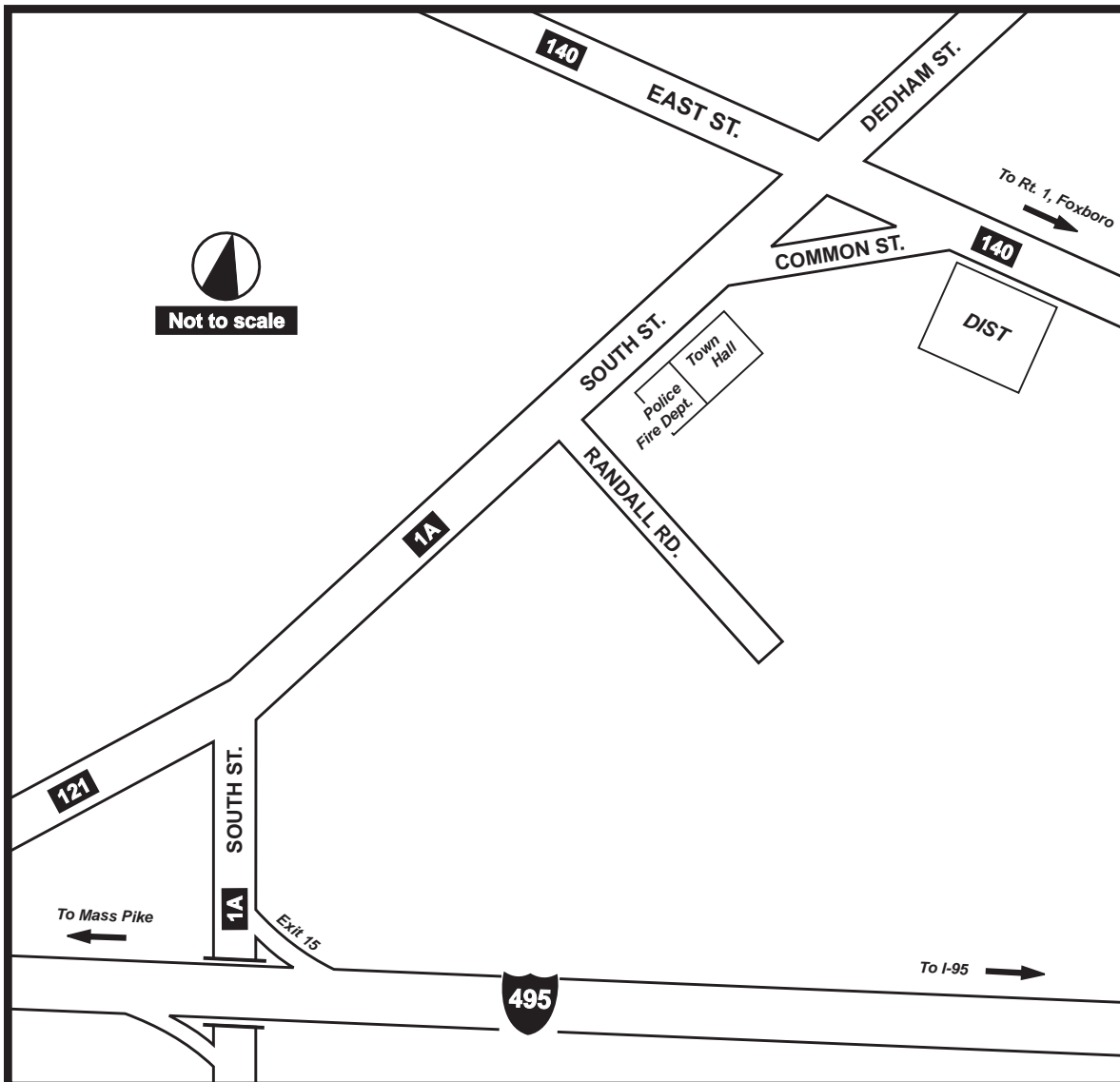
From West and Central: Take the Mass Pike (I-90) to Exit 11A (I-495). Take I-495 South to Exit 13 (I-95). Take I-95 North to Exit 8 (Sharon). At exit follow Main St. into Sharon Center. In Sharon Main St. becomes Rt. 27. Continue on Rt. 27 North 2 miles past Sharon Center as it becomes Central St. in West Stoughton. Just past West St. on your right Rt. 27 will fork with Canton St. DO NOT STAY ON Rt. 27. Instead, bear left and continue on Central St. 0.75 mile to Pearl St. Courthouse is on the right at the intersection of Central and Pearl.

From North Central: Take Rt. 2 East to Rt. 128. Take Rt. 128 South as it also becomes I-93 to Exit 2 in Canton (Rt. 138/Washington Tpk.). At exit ramp turn right onto Washington Tpk. (Rt. 138 South) and travel 4.5 miles to Central St. Make right onto Central St. and continue 0.5 mile to Pearl St. Courthouse is on the left at the intersection of Central and Pearl.

From Cape: Take Bourne Bridge to Rt. 25 North to I-495 North. Take I-495 North 20 miles to Exit 7 (Rt. 24). Take Rt. 24 North to Exit 18 (Rt. 27/Reynolds Memorial Hwy.). At end of exit ramp turn right onto Rt. 27 North and continue as road becomes Park St. in South Stoughton. Follow Park St. (Rt. 27 North) as it forks to the left with Prospect St. and continue on Park St (Rt. 27) to Rt. 138 (Washington St.). Turn right and continue on Washington St. (Rt. 138 North) a few blocks to left fork onto Pearl St. by Town Hall. Take Pearl St. 0.75 mile to Central St. Courthouse is on the left at the intersection of Central and Pearl.

WRENTHAM

DISTRICT COURT: 60 East Street 02093 (508-384-3106; TTY: 508-384-8270)

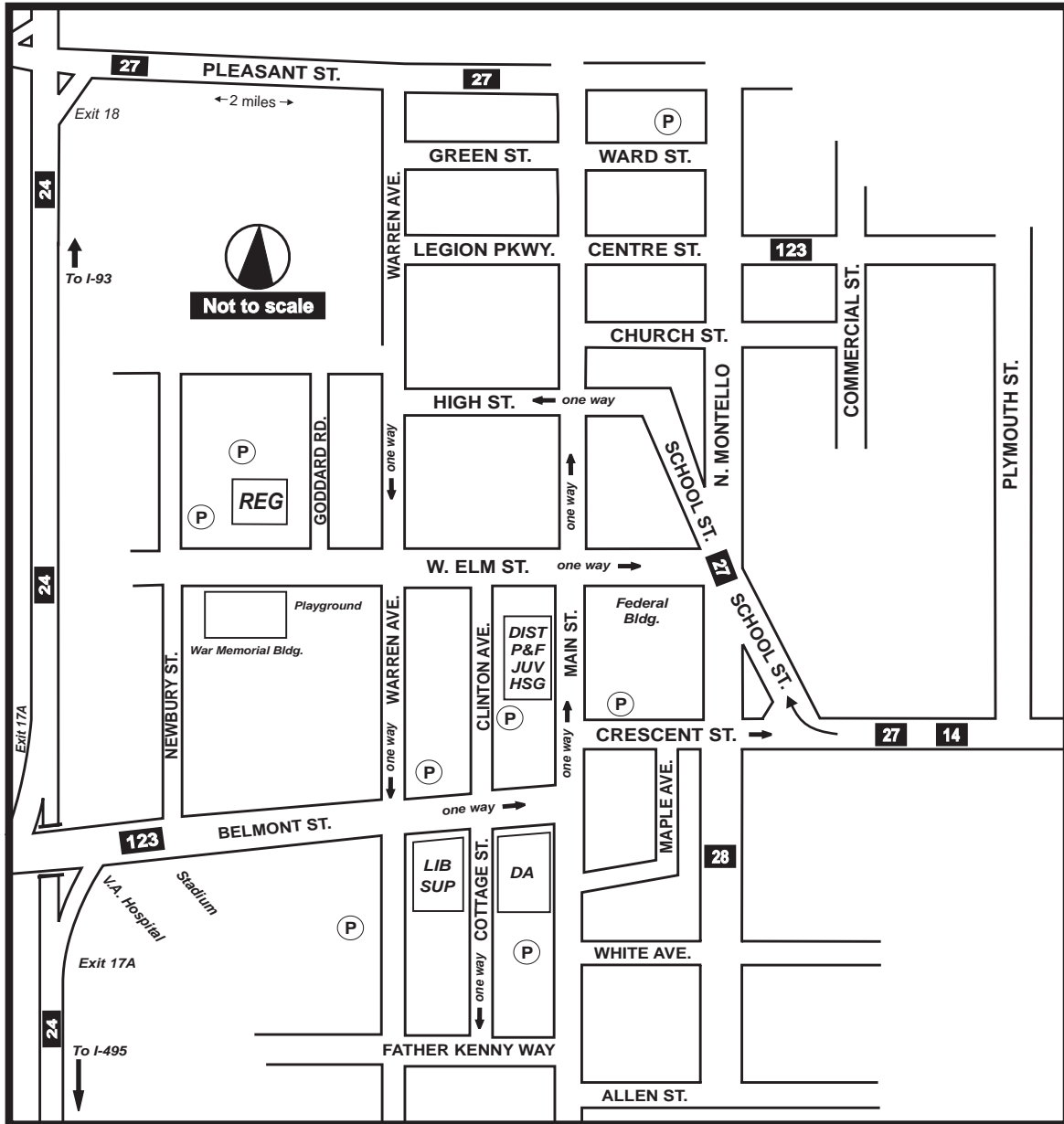


From Boston, North Shore and Northeast: Take best route to I-93. Take I-93 South to Rt. 128 (I-95) South to Exit 15B (Rt. 1 South). Follow Rt. 1 South 4.5 miles to exit for Rt. 140 (Wrentham) at top of hill on right. Turn right onto Rt. 140 exit ramp and turn left at end of ramp onto Rt. 140 North. Follow Rt. 140 North 1.9 miles to Town Center. Courthouse is on left.

From West and Central, South Shore and Cape Cod: Take best route to I-495. Take I-495 to Exit 15 (Rt 1A/South St.). After Exit make right onto South St. and continue on South St. as it bends to the right and proceed 2 miles to East St. (Rt. 140). Turn right onto East St. Courthouse is on right.

BROCKTON

SUPERIOR COURT: 72 Belmont Street 02301 (508-583-8250)
 PROBATE & FAMILY COURT: 215 Main Street 02301 (508-897-5400)
 LAW LIBRARY: 72 Belmont Street 02301 (508-586-7110)
 DISTRICT ATTORNEY: 32 Belmont Street 02301 (508-584-8120)
 DISTRICT COURT: 215 Main Street 02301 (508-587-8000; TTY: 508-588-8178)
 REGISTRY OF DEEDS (Satellite Office): 155 W. Elm Street 02301 (508-586-6998)
 JUVENILE COURT: 215 Main Street 02303 (508-586-4030; TTY: 508-897-4905)
 HOUSING COURT (Southeast Division): 215 Main Street 02301 (508-894-4170)



From Boston and Northeast: Take I-93 (Southeast Expressway) South to Rt. 128 North/I-93 South combo, 3 miles to Exit 4 (Rt. 24). Take Rt. 24 South to Exit 17A (Rt. 123 East). Make a right onto Rt. 123 East (Belmont St.). See map above for specific building location.

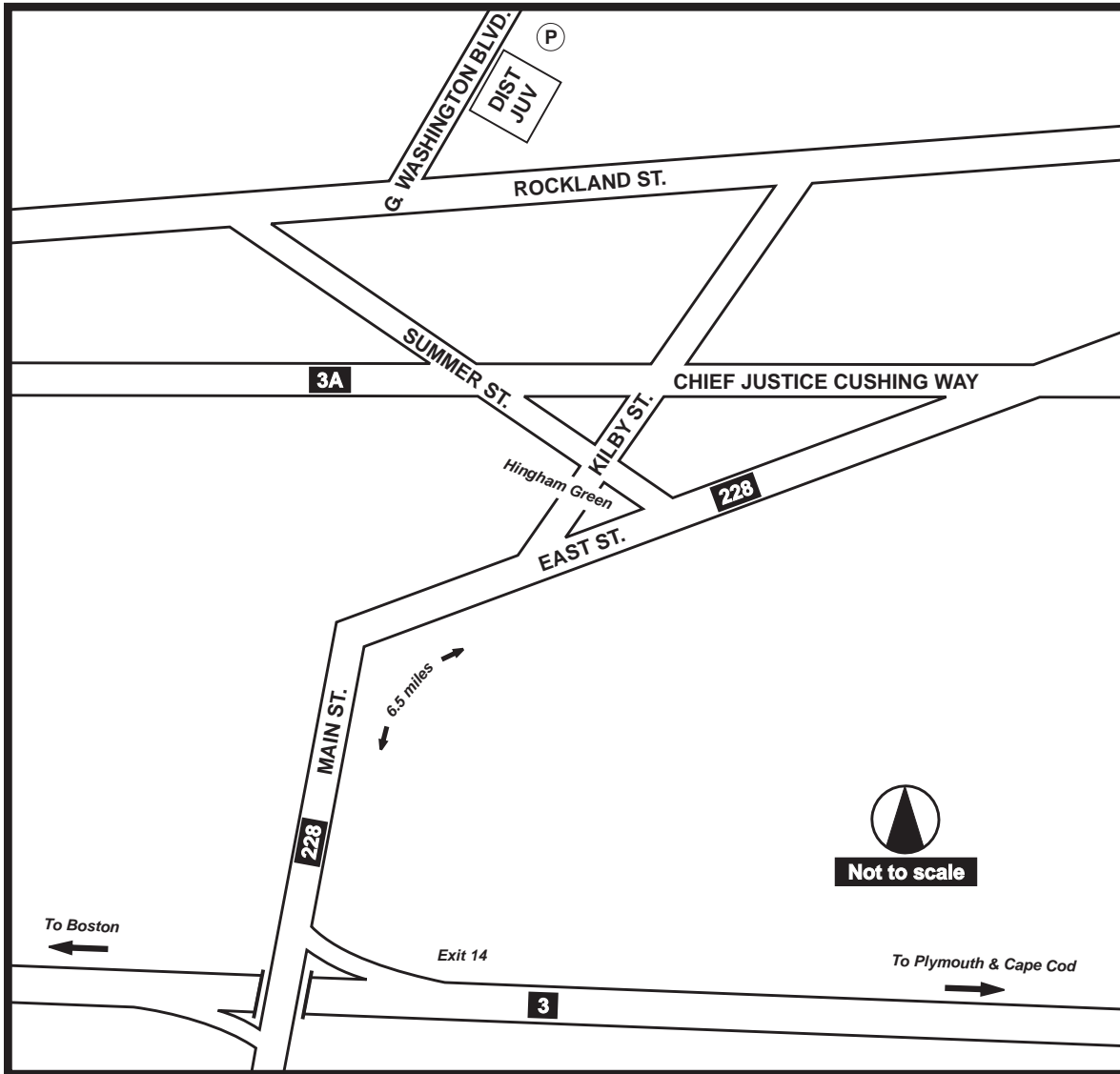
From West and Central: Take the Mass Pike (I-90) to Exit 11A (I-495). Take I-495 South to Exit 7 (Rt. 24). Take Rt. 24 North to Exit 17A (Rt. 123 East) and follow directions from **Boston and Northeast** above from Exit 17A (Rt. 123 East).

From North Central: Take Rt. 2 East to Rt. 128. Take Rt. 128 South/ I-93 Combo to Exit 4 (Rt. 24). Take Rt. 24 South to Exit 17A (Rt. 123 East) and follow directions from Boston and Northeast above from Exit 17A (Rt. 123 East).

From Cape: Take Bourne Bridge to Rt. 25 North to I-495 North. Take I-495 North 20 miles to Exit 7 (Rt. 24). Take Rt. 24 North to Exit 17A (Rt. 123 East) and follow directions from **Boston and Northeast** above from Exit 17A (Rt. 123 East).

HINGHAM

DISTRICT COURT: 28 George Washington Blvd. 02043 (781-749-7000)
 JUVENILE COURT: 28 George Washington Blvd. 02043 (781-741-6007)



From Boston and Northeast: Take I-93 South (Southeast Expressway) to Rt. 3 South to Exit 14 (Rt. 228). At exit ramp make left onto Rt. 228 North/East (Main St.) toward Hingham Center. Travel 6.5 miles as Main St. becomes East St. to the Hingham Green and bear left onto Kilby St. Go 100 feet and make the first left onto Summer St. Continue on Summer St. 0.5 mile to Rockland St. Make a right onto Rockland St. and travel 0.25 mile to George Washington Blvd. Turn left onto George Washington Blvd. and courthouse is less than 0.5 mile on the right.

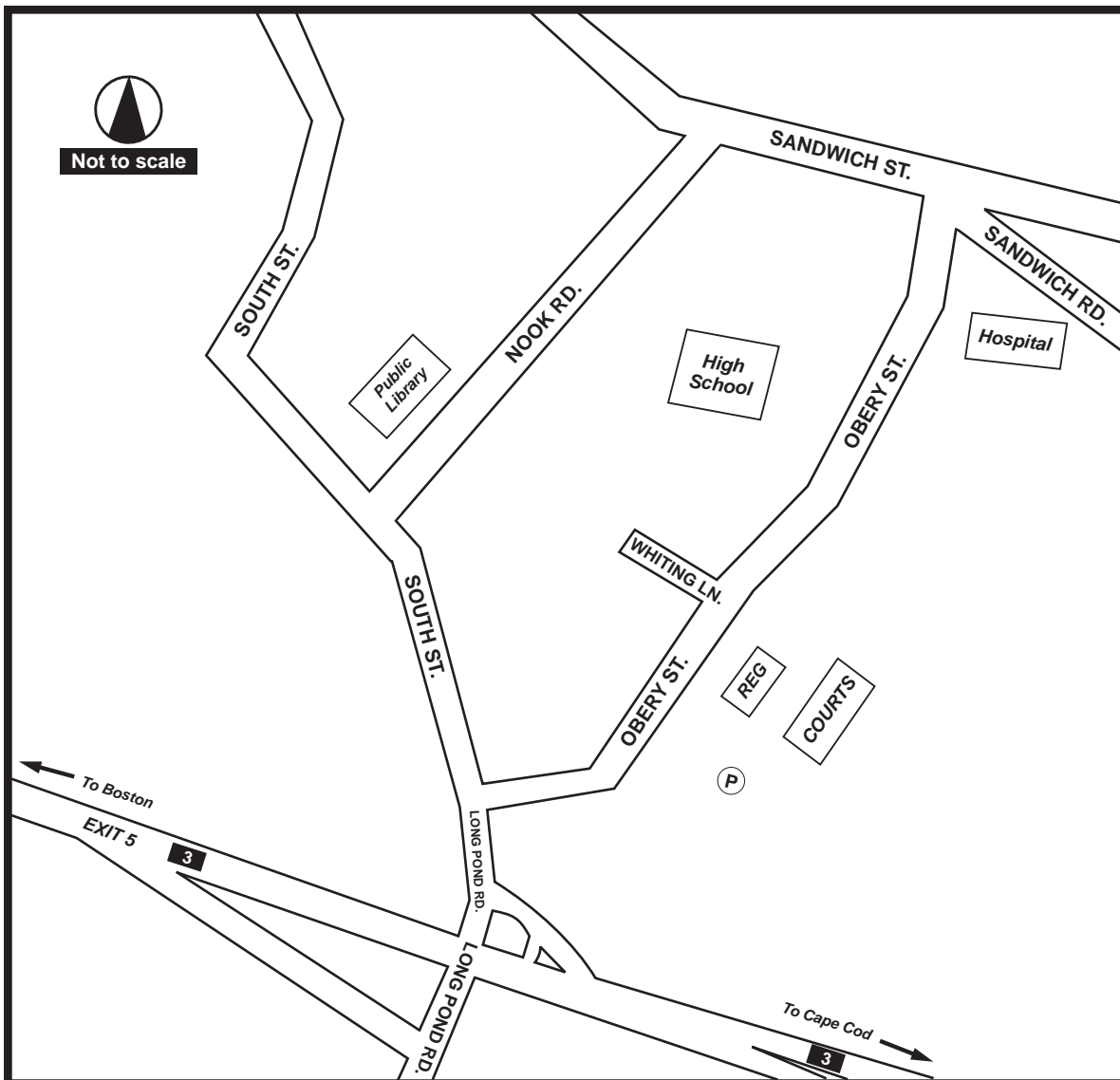
From West and Central: Take the Mass Pike (I-90) East to Exit 14 (Rt. 128). Take Rt. 128 South into I-93 combo to Exit 7 (Rt. 3). Take Rt. 3 South to Exit 14 (Rt. 228) and follow directions from **Boston and Northeast** above from Exit 14 (Rt. 228).

From North Central: Take Rt. 2 East to Rt. 128. Take Rt. 128 South into I-93 combo to Exit 7 (Rt. 3). Take Rt. 3 South to Exit 14 (Rt. 228) and follow directions from **Boston and Northeast** above from Exit 14 (Rt. 228).

From South and Cape: Take best route to Rt. 3 and make a right at Exit 14 (Rt. 228 North/East) and follow directions from **Boston and Northeast** above.

PLYMOUTH

SUPERIOR COURT: 52 Obery Street 02360 (508-747-8400)
 PROBATE & FAMILY COURT: 52 Obery Street 02360 (508-747-6204)
 REGISTRY OF DEEDS: 50 Obery Street 02360 (508-830-9200)
 DISTRICT COURT: 52 Obery Street 02360 (508-747-8400)
 HOUSING COURT: 52 Obery Street 02360 (508-747-8550)
 JUVENILE COURT: 52 Obery Street 02360 (508-747-8470)
 LAW LIBRARY: 52 Obery Street, Suite 0117 02360 (508-747-4796)
 DISTRICT ATTORNEY: 52 Obery Street 02360 (508-322-4500)



From Boston and Northeast: Take I-93 South (Southeast Expressway) to Rt. 3 South to Exit 5. At end of exit ramp, turn left onto Long Pond Rd. Bear right at next intersection onto Obery St. Registry and Courthouse are 1/4 mile down on right.

From West and Central: Take the Mass Pike (I-90) to Exit 11A (I-495). Take I-495 South to Exit 6 (Rt. 44). Take Rt. 44 East 16 miles to Rt. 3. Take Rt. 3 South to Exit 5 and follow from **Boston and Northeast** above.

From North Central: Take Rt. 2 East to Exit 40 (I-495). Take I-495 South to Exit 6 (Rt. 44). Take Rt. 44 East 16 miles to Rt. 3. Take Rt. 3 South to Exit 5 and follow from **Boston and Northeast** above.

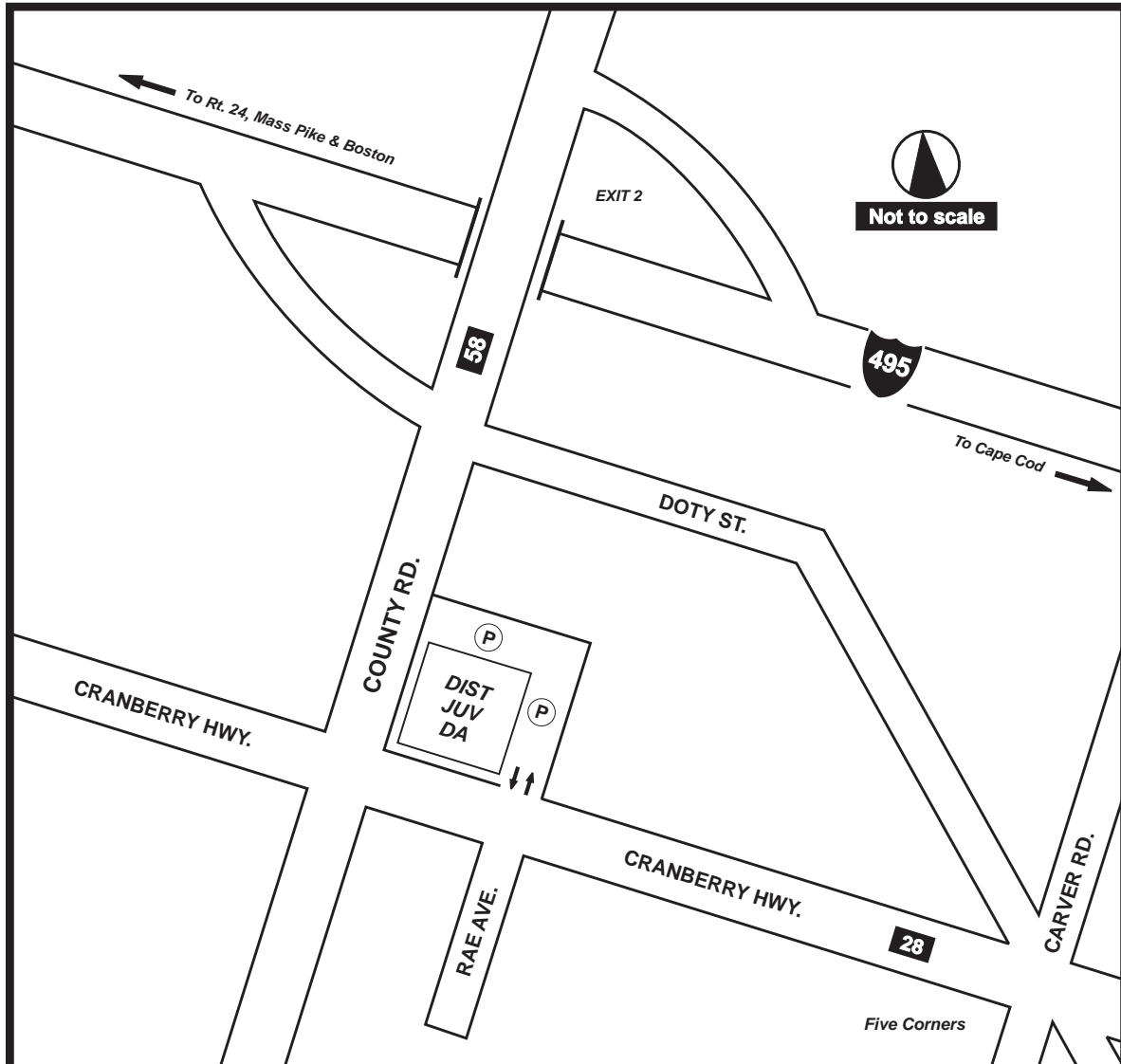
From South and Cape: Take best route to Rt. 3 and continue to Exit 5. Turn right at end of exit ramp onto Long Pond Rd. Bear right at the next intersection onto Obery St. Registry and Courthouse are 1/4 mile down on right.

WAREHAM (West Wareham)

DISTRICT COURT: 2200 Cranberry Highway (Route 28) 02576 (508-295-8300; TTY: 508-291-0887)

JUVENILE COURT: 2200 Cranberry Highway (Route 28) 02576 (508-291-8407)

DISTRICT ATTORNEY: 2200 Cranberry Highway (Route 28) 02576 (508-295-5200)



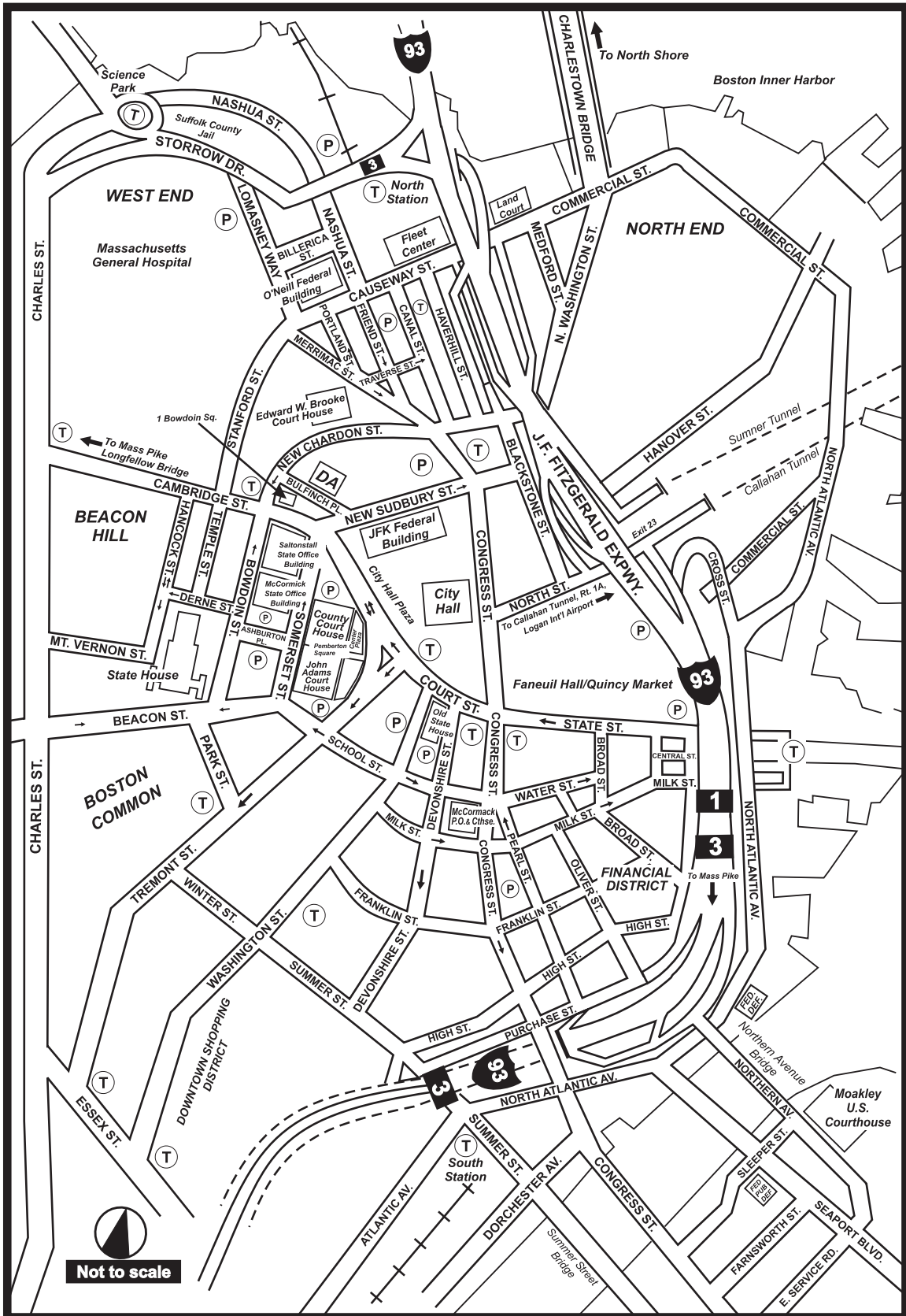
From Boston and Northeast: Take I-93 (Southeast Expressway) South to Rt. 128 North/I-93 South combo, 3 miles to Exit 4 (Rt. 24). Take Rt. 24 South approximately 20 miles to Exit 14 (I-495). Take I-495 South to Exit 2 (Rt. 58). At exit ramp turn right onto County Rd. (Rt. 58 South) and proceed 0.25 mile to intersection with Cranberry Highway (Rt. 28). Courthouse is on the left just before the intersection.

From West and Central: Take the Mass Pike (I-90) to Exit 11A (I-495). Take I-495 South to Exit 2 (Rt. 58). Follow from Boston and Northeast above from Exit 2 (Rt. 58).

From North Central: Take Rt. 2 East to Exit 40 (I-495). Take I-495 South to Exit 2 (Rt. 58) and follow from **Boston and Northeast** above from Exit 2 (Rt. 58).

From Cape: Take Bourne Bridge to Rt. 25 North to I-495 North. Take I-495 North to Exit 2 (Rt. 58). At exit ramp turn left onto County Rd. (Rt. 58 South). Follow from **Boston and Northeast** above from County Rd. (Rt. 58 South).

BOSTON



BOSTON

SUPREME JUDICIAL COURT: John Adams Courthouse, One Pemberton Square 02108 (617-557-1000)
 Clerk for the Commonwealth: (617-557-1020)
 Clerk for Suffolk County: (617-557-1180)

MASSACHUSETTS APPEALS COURT: John Adams Courthouse, One Pemberton Square 02108
 (617-725-8085; Clerk: 617-725-8106)

SUPERIOR COURT: County Courthouse, Three Pemberton Square 02108 (Civil: 617-788-8175;
 Criminal: 617-788-8160)

LAND COURT: County Courthouse, Three Pemberton Square 02108 (617-788-7470)

PROBATE & FAMILY COURT: Edward W. Brooke Cthse., 24 New Chardon Street 02114 (617-788-8300)
 Admin. Office, John Adams Courthouse, Mezzanine, One Pemberton Square 02108 (617-788-6600)

HOUSING COURT: Edward W. Brooke Cthse., 24 New Chardon Street 02114 (617-788-8485)

JUVENILE COURT: Edward W. Brooke Cthse., 24 New Chardon Street 02114 (617-788-8525)
 Admin. Office, 3 Center Plaza, 7th Floor 02108 (617-788-6550)

DISTRICT COURT (ADMIN. OFFICE): Edward W. Brooke Courthouse, 24 New Chardon Street 02114 (617-788-8810)

MUNICIPAL COURT—Civil: Edward W. Brooke Courthouse, 24 New Chardon Street 02114 (617-788-8400)

MUNICIPAL COURT—Criminal: Edward W. Brooke Courthouse, 24 New Chardon Street 02114 (617-788-8600)

REGISTRY OF DEEDS: Edward W. Brooke Courthouse, 24 New Chardon Street 02114 (617-788-8575)
 DISTRICT ATTORNEY: One Bulfinch Place 02114 (617-619-4000)

U.S. COURT OF APPEALS: U.S. Courthouse, One Courthouse Way 02210 (617-748-9057)

U.S. DISTRICT COURT: U.S. Courthouse, One Courthouse Way 02210 (617-748-9152)

U.S. BANKRUPTCY APPELLATE PANEL: U.S. Courthouse, One Courthouse Way 02210 (617-565-8941)

U.S. BANKRUPTCY COURT: John W. McCormack U.S.P.O. & Cthse., 5 Post Office Square 02109 (617-748-5301)

U.S. TAX COURT: O'Neill Federal Building, 10 Causeway Street 02222 (617-565-5872; 202-606-8754)

U.S. MAGISTRATES: U.S. Courthouse, One Courthouse Way 02210

U.S. ADMINISTRATIVE LAW JUDGES (SOCIAL SECURITY): One Bowdoin Square 02114 (617-523-4550)

OFFICE OF THE U.S. TRUSTEE: John W. McCormack U.S.P.O. & Cthse., 5 Post Office Square 02109 (617-788-0400)

UNITED STATES ATTORNEY: U.S. Courthouse, One Courthouse Way 02210 (617-748-3100)

UNITED STATES MARSHAL: U.S. Courthouse, One Courthouse Way 02210 (617-748-2500)

UNITED STATES PROBATION OFFICE: U.S. Courthouse, One Courthouse Way 02210 (617-748-4200)

FEDERAL PUBLIC DEFENDER: 51 Sleeper St. 02110 (617-223-8061)

From West and Central: Take the Mass Pike (I-90) East to Exit 18 (Cambridge). After tolls, follow signs toward Cambridge and Storrow Drive. At traffic light, take a right onto Storrow Drive. Travel approximately 3 miles and exit at Cambridge Street. Follow Cambridge Street, past Mass General Hospital into Government Center. For Edward W. Brooke Courthouse, turn left on Staniford St. Take Staniford St. to next light, then turn right onto Merrimac St.; Courthouse is on corner. For Pemberton Square, turn right from Cambridge St. onto Somerset St. and proceed up the hill. The rear of the County Courthouse and the John Adams Courthouse are on your left. Main entrance is off courtyard at the rear of Center Plaza. See the map for other building locations.

ALTERNATE VIA MASS PIKE and FITZGERALD EXPRESSWAY: Take the Mass Pike (I-90) East to the end. Follow signs to Fitzgerald Expressway North (Rt. 3/I-93 North) to Exit 23 (Government Center/North End). Stay in left lane, and turn left onto North St. Take North St. to end and turn right onto Congress St. From Congress St., turn left onto New Chardon St. Edward W. Brooke Courthouse is on the right; for Pemberton Square, follow New Chardon St. past Merrimac St. (on the right) to Cambridge St. Turn left onto Cambridge St. and then make the first right (1 block) onto Somerset St. The County Courthouse and the John Adams Courthouse are on the left. See the map for other building locations.

From Northeast and North Shore: Take the better of I-93 South or Route 1 South into Boston to the Exit marked Haymarket Square/Government Center. At end of ramp, take a right and proceed through the traffic lights on New Chardon St. Edward W. Brooke Courthouse is two blocks down on the right. For Pemberton Square, take New Chardon St. to the end. At the end (intersection with Cambridge St.) take a left on Cambridge St. Follow Cambridge St. one block and make your first right onto Somerset St. The rear of the County Courthouse and the John Adams Courthouse are on the left. Main entrance is off courtyard at the rear of Center Plaza. See the map for other building locations.

From Southeast, South Shore and Cape: Take best route to Boston via I-93/Southeast Expressway North. Continue on the highway as it becomes Fitzgerald Expressway near the Mass Pike. Continue North on the Fitzgerald Expressway to Exit 23 (Government Center/North End). Stay in left lane and turn left onto North St. Take North St. to end and turn right onto Congress St. From Congress St., turn left onto New Chardon St. Edward W. Brooke Courthouse is on the right. For Pemberton Square, follow New Chardon St. past Merrimac St. (on the right) to Cambridge St. Turn left onto Cambridge St. and then make the first right onto Somerset St. The County Courthouse and John Adams Courthouse are on the left.

DIRECTIONS TO U.S. COURTHOUSE

From Mass Pike: Take I-90 to the new Logan/South Boston extension. Stay to the right and take Exit 25 (South Boston). From the ramp, bear onto Seaport Blvd. Take Seaport Blvd. past two sets of lights and follow curve in road to the left. U.S. Courthouse will be on the right.

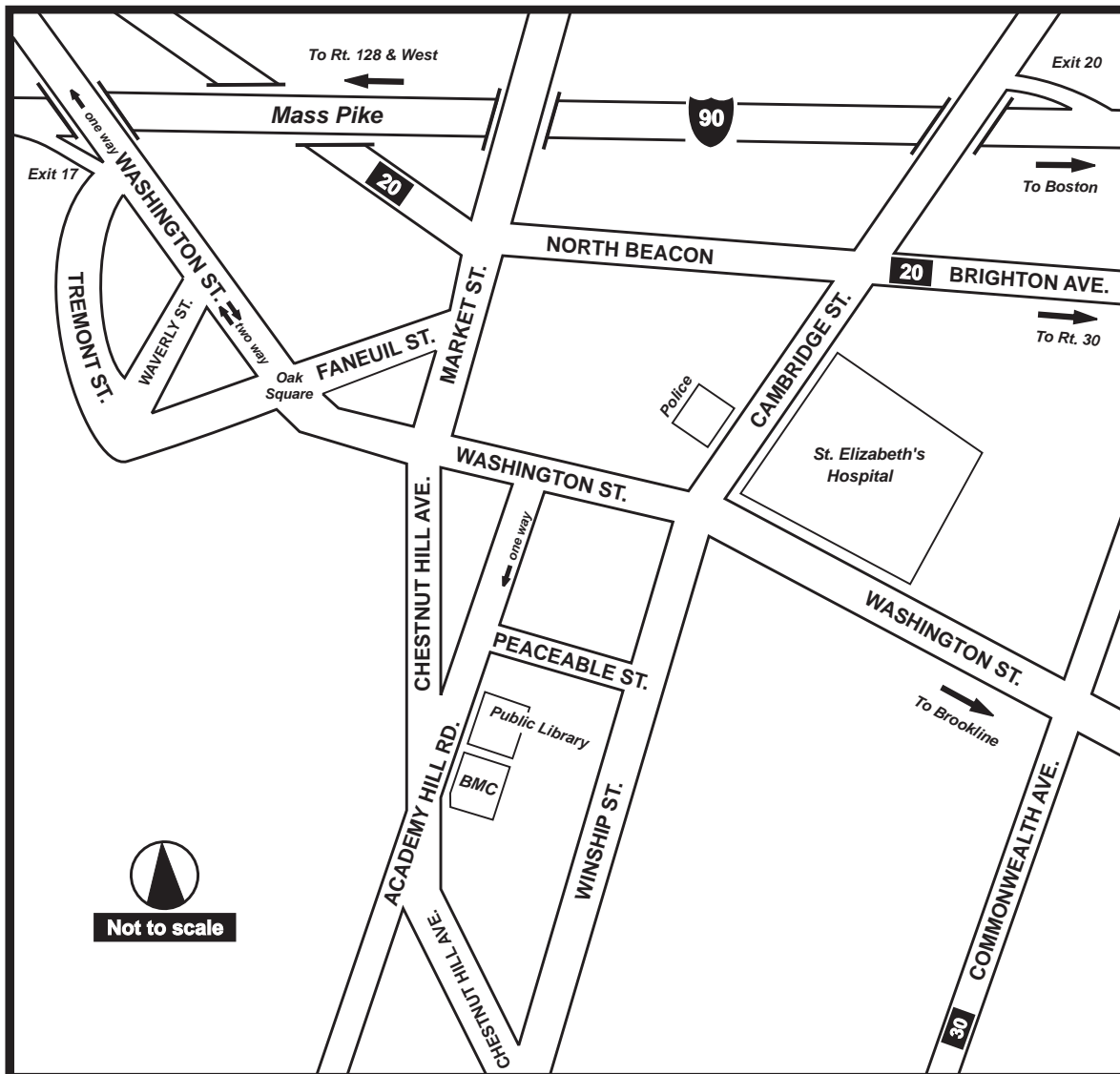
From I-93 South: Take Exit 23 (Purchase Street/South Station). Stay in left lane on the exit. At the first traffic lights, turn left onto Seaport Blvd. (follow sign for South Boston via Seaport Blvd.). Take Seaport Ave. across bridge to first set of traffic lights, then turn left onto Sleeper St. U.S. Courthouse will be straight ahead. For parking, turn right onto Northern Ave.

From I-93 North: Take Exit 20 (Logan Airport/South Boston). Stay to the left and take the Logan Airport/South Boston exit on the off ramp. Stay to the right entering tunnel, then take the first exit (South Boston). Proceed straight towards Seaport Blvd. past two sets of lights and follow curve in road to the left. U.S. Courthouse will be on the right.

From Airport area: Follow signs to Ted Williams Tunnel. Take the first exit, Exit 25 (South Boston). From the ramp, bear onto Seaport Blvd. Take Seaport Blvd. past two sets of lights and follow curve in road to the left. U.S. Courthouse will be on the right.

BRIGHTON

BRIGHTON DIVISION OF BOSTON MUNICIPAL COURT: 52 Academy Hill Road 02135 (617-782-6521)



From Boston/Cambridge: Take the better of Memorial Drive or Storrow Drive to Cambridge Street (by the Guest Quarters Hotel). Follow Cambridge St. heading West for almost 2 miles to intersection with Washington St. Bear right onto Washington St., passing St. Elizabeth's Hospital and go one block to Academy Hill Rd. Turn left onto Academy Hill Rd. and the courthouse is two blocks down on the left.

Alternate Route From Boston: Take Commonwealth Ave. out of the city (Rt. 30 West) to intersection with Brighton Ave. (Rt. 20 West). Turn right onto Brighton Ave. and continue for 0.5 mile to Cambridge St. Turn left onto Cambridge St. and continue for 0.6 mile to intersection with Washington St. and follow from **Boston/Cambridge** above.

From North Shore and Northeast: Take the closest of Rt. 128, I-95, I-93 South towards Boston to I-93 South. Continue on I-93 South (Fitzgerald Expressway) to the Mass Pike (I-90). Take the Mass Pike West to Exit 20. At exit 20, follow signs to Brighton via Cambridge St. Take Cambridge St. West 2.0 miles to Washington St. and follow directions from **Boston/Cambridge** above.

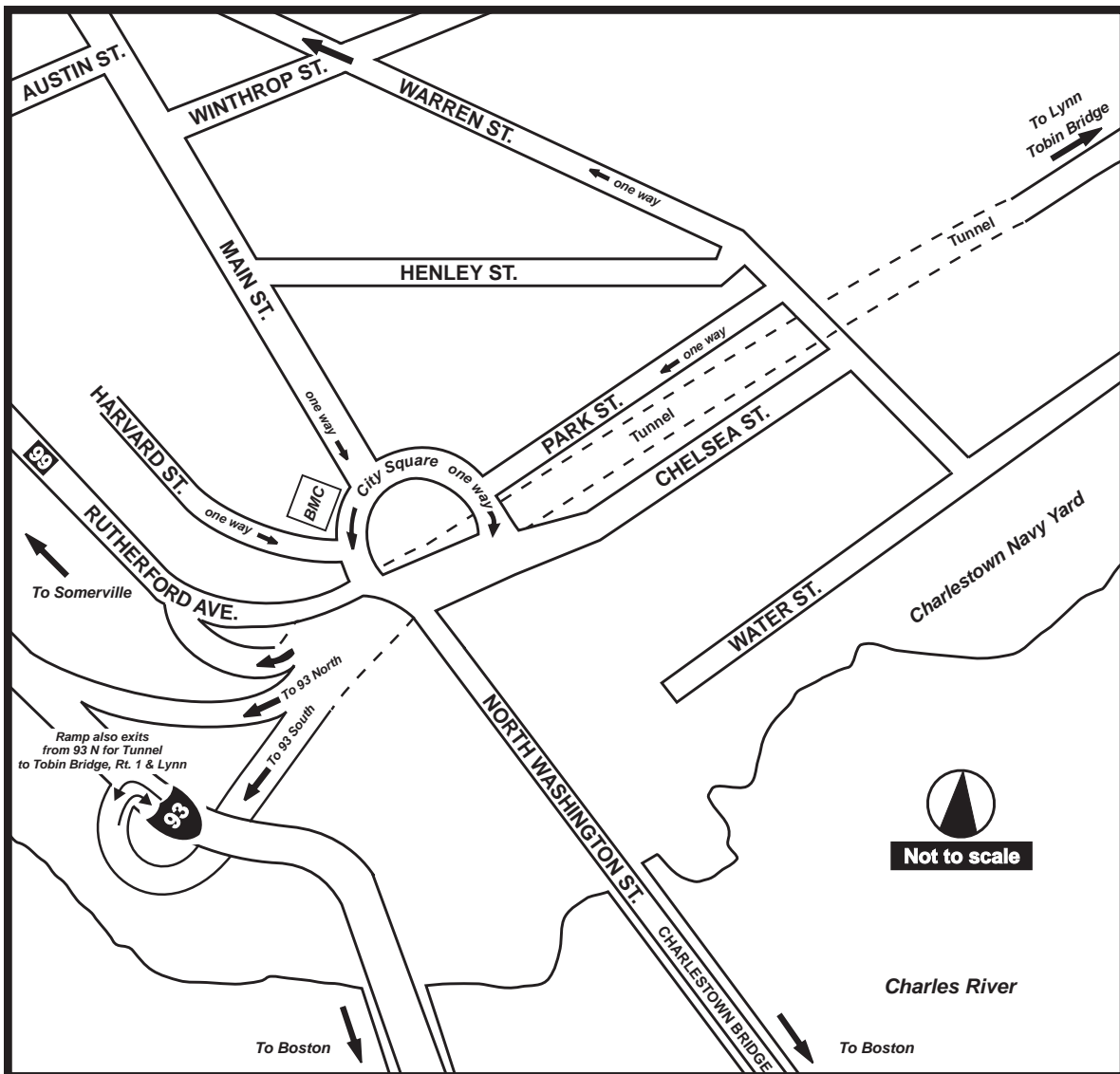
From Northwest: Take Rt. 2 East to (exit 52) Rt. 128. Take Rt. 128 South to Exit 14 (Mass Pike). Take Mass Pike (I-90) East to Exit 17 (Newton/Watertown). Continue along exit ramp and turn right onto Tremont St. Follow Tremont St. to Oak Square where Tremont joins Washington St. Continue on Washington St. to intersection of Chestnut Hill Ave. Turn right onto Chestnut Hill Ave. and go one long block to Academy Hill Rd. Courthouse is at the intersection on your left.

From South Shore, Southeast and Cape: Take the closest of Rt. 3 North or Rt. 24 North to Rt. 3 North to I-93 North to Boston to the Mass Pike (I-90). Take Mass Pike (I-90) West to Exit 20 and follow directions from **North Shore and Northeast** above from Exit 20.

From West and Central: Take the Mass Pike (I-90) East to Exit 17 (Newton/Watertown) and follow directions from **Northwest** above from Exit 17 (Newton/Watertown).

CHARLESTOWN

CHARLESTOWN DIVISION OF BOSTON MUNICIPAL COURT: 3 City Square 02129 (617-242-5400)



From Boston & I-93 from North: Follow Storrow Drive East to Leverett Circle at the intersection with McGrath-O'Brien Hwy. (Rt. 28). Go 3/4 around rotary onto McGrath-O'Brien Highway (Rt. 28 North) passing the Museum of Science. At intersection with Land Blvd., turn right at lights onto Austin St. and proceed over the Gilmore Bridge. You will pass the Bunker Hill Community College and continue to the traffic lights. At the traffic lights, turn right onto Rutherford Avenue (follow signs toward City Square). Immediately get in left lane. At next traffic lights, turn left and you are in City Square. Courthouse is on your left, on the other side of a park. You will have to circle around the block to reach it.

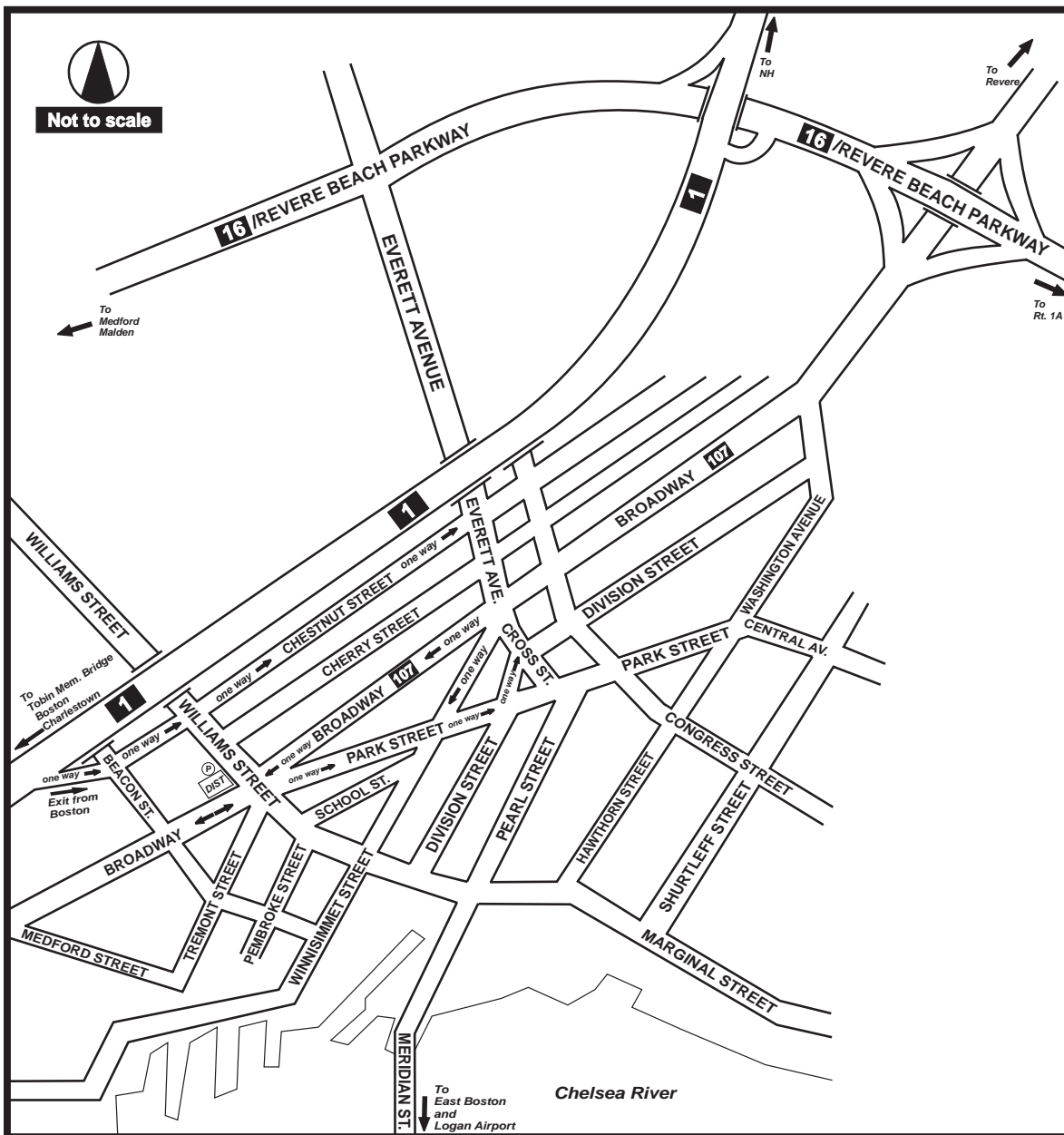
From North: Take Rt. 128 South to Route 1 South. Proceed over the Tobin Bridge and take the Charlestown Exit. Go down exit ramp and turn right onto Rutherford Avenue. Make your first left onto Chelsea St. and proceed around City Square. Courthouse is on your right.

From South: Take the best route into Boston via I-93/Southeast Expressway North. Exit I-93/Expressway North at Exit 25 (Charlestown) Take the Exit marked Charlestown. At end of exit ramp, make a right turn onto Causeway St. At Traffic lights, turn left onto North Washington St. Continue on North Washington St. over the Charlestown Bridge. Once you are across the bridge you are at City Square. At the traffic lights, turn right and the courthouse will be on your left, on the other side of a park. You will have to circle around the block to reach it.

From West and Central: Take the Mass Pike (I-90) East to the end to Fitzgerald Expressway (Rt.3/I-93) North and follow from **South** above. **OR:** take the Mass Pike (I-90) to Exit 18 (Cambridge). After tolls follow signs toward Cambridge and Storrow Dr. At traffic lights, make a right onto Storrow Dr. and follow from **Boston** above.

CHELSEA

DISTRICT COURT: 120 Broadway, Chelsea 02150 (617-660-9200)



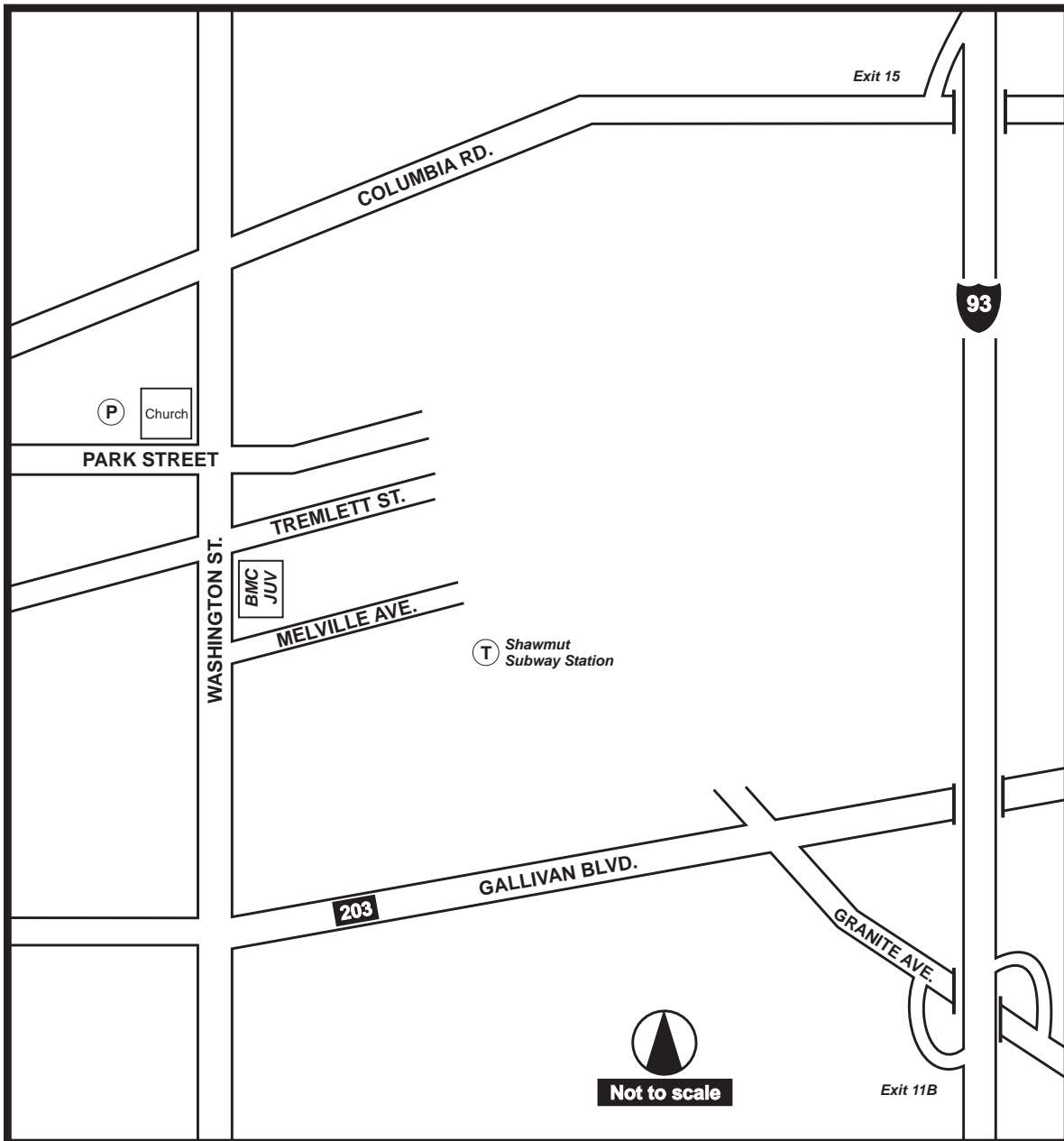
From Boston, West, Central and North: Take the Mass Pike (I-90) East to end. Take I-93/US 1 North. Follow signs for Tobin Bridge. Cross bridge and take first exit - Chelsea Waterfront/East Boston. At end of ramp, go straight through stop sign, following Chestnut St. Take next right on Williams St. Rear of courthouse is on your right.

From South: Take best route to I-93 North into Boston. Follow I-93 North to Tobin Bridge ramp. Continue with directions from Boston, West and Central above.

From North East: Take US 1 South towards Boston. Take Rt. 16 West exit towards Everett/Medford. Merge on Rt. 16 (Revere Beach Parkway). Follow Revere Beach Parkway through 2 traffic lights for approximately 1 mile. At third traffic light, make left on to Everett Avenue. Follow Everett Avenue approximately .8 miles to Broadway. Turn right on Broadway. Courthouse will be .2 miles on your right.

DORCHESTER

DORCHESTER DIVISION OF BOSTON MUNICIPAL COURT: 510 Washington Street 02124
 (617-288-9500; TTY: 617-287-2870)
 JUVENILE COURT: 510 Washington Street 02124 (617-282-2578)



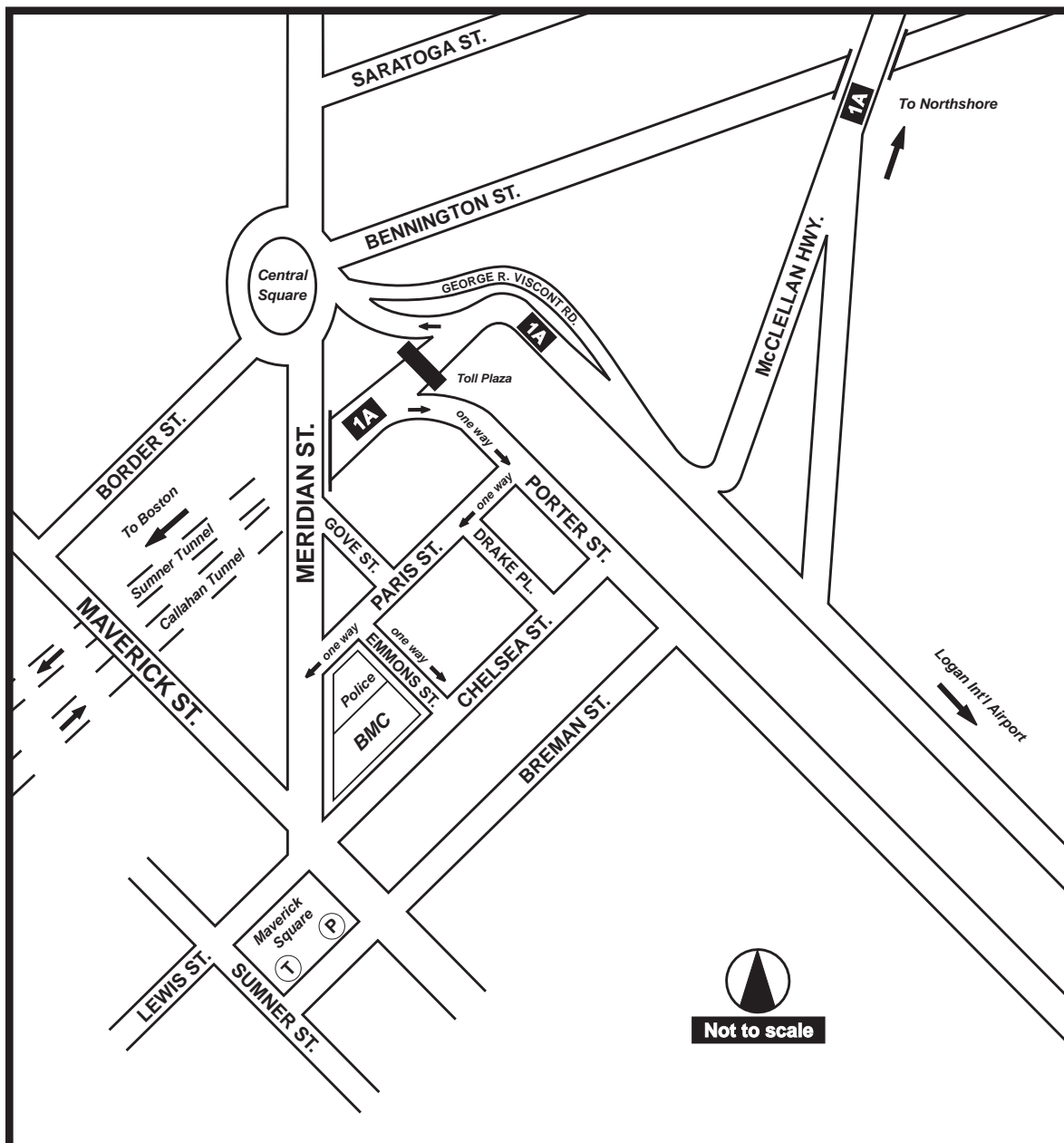
From Boston and North: Take the Fitzgerald Expressway (I-93) South to Exit 15. At exit turn right onto Columbia Rd. and follow Columbia Rd. for 2.0 miles into Dorchester to Washington St. Turn left onto Washington St. and proceed towards Dorchester Center for almost 1.0 mile. The courthouse is on the left.

From South: Take best route to I-93 North (Southeast Expressway). Follow I-93 North to Exit 11B (Granite Ave.). At end of ramp make a right onto Granite Ave. and travel north to Rt. 203 (Gallivan Blvd.). Turn left onto Gallivan Blvd. (Rt. 203 West/North) and continue for 0.6 mile to Washington St. Turn right onto Washington St. and continue for 1.0 mile to courthouse on the right.

From West and Central: Take the Mass Pike (I-90) East to the end to Fitzgerald Expressway (I-93). Take I-93 South to Exit 15. Follow from **Boston** above.

EAST BOSTON

EAST BOSTON DIVISION OF BOSTON MUNICIPAL COURT: 37 Meridian Street 02128
(617-569-7550; TTY: 617-567-4997)

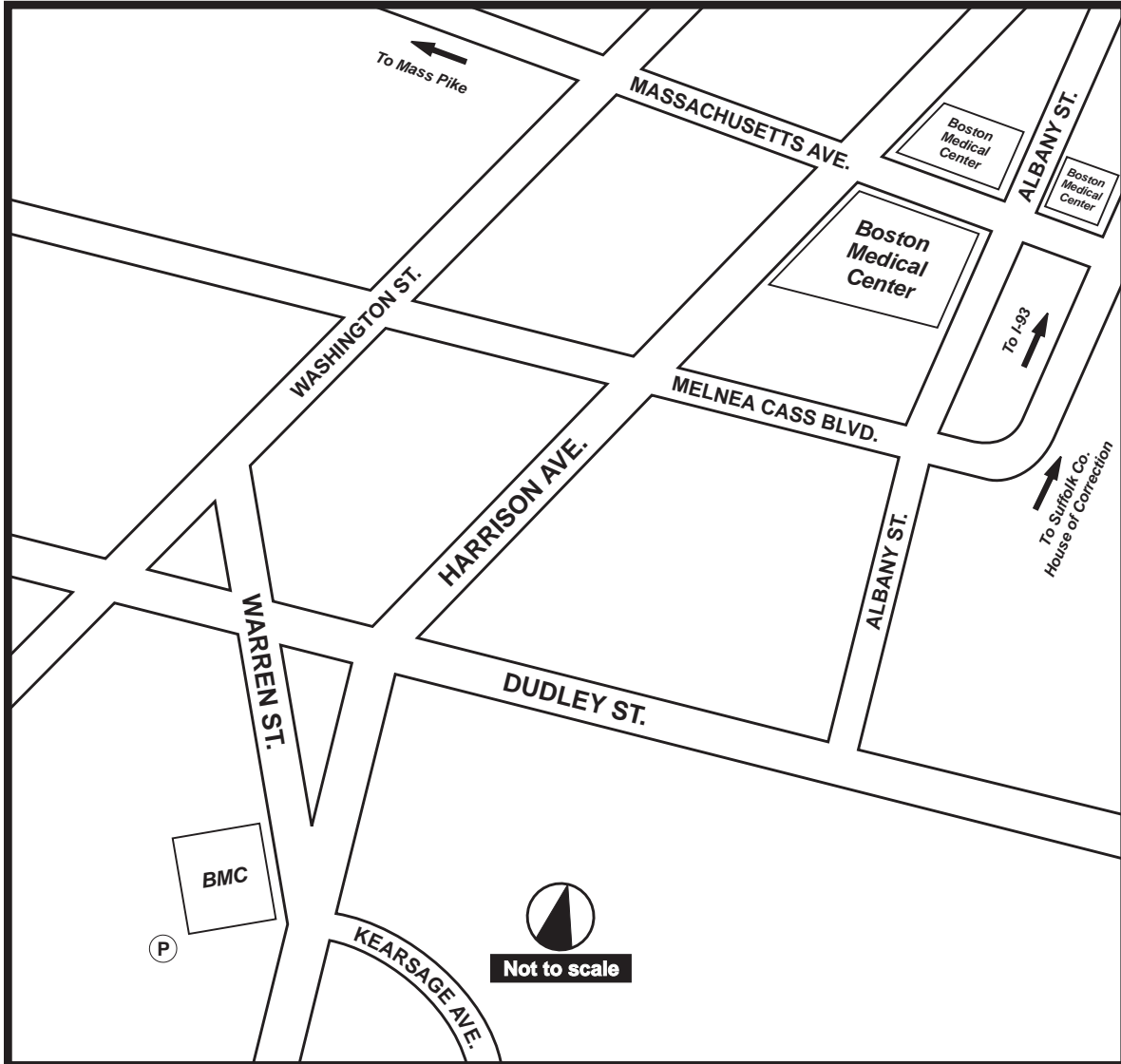


From Boston, West, Central and South: Take best route into Boston towards Logan Airport and proceed through the Callahan Tunnel. At the East Boston side of the tunnel, quickly exit onto Porter St. to your right. Take Porter St. to your first right and turn right onto Paris St. Continue on Paris St. for two blocks to the intersection with Meridian St. (Police Station will be on your left.) Take a left onto Meridian St. The Courthouse is on the left, next to the Police Station.

From North Shore and Northeast: Take best route to Logan Airport. Follow Rt. 1A past the airport, towards the Summer Tunnel. Get in the right lane, and exit just before toll plaza. At Cental Square, turn left onto Meridian St. Courthouse will be 3 blocks down on the left, next to the Police Station.

ROXBURY

ROXBURY DIVISION OF BOSTON MUNICIPAL COURT: 85 Warren Street 02119 (617-427-7000)



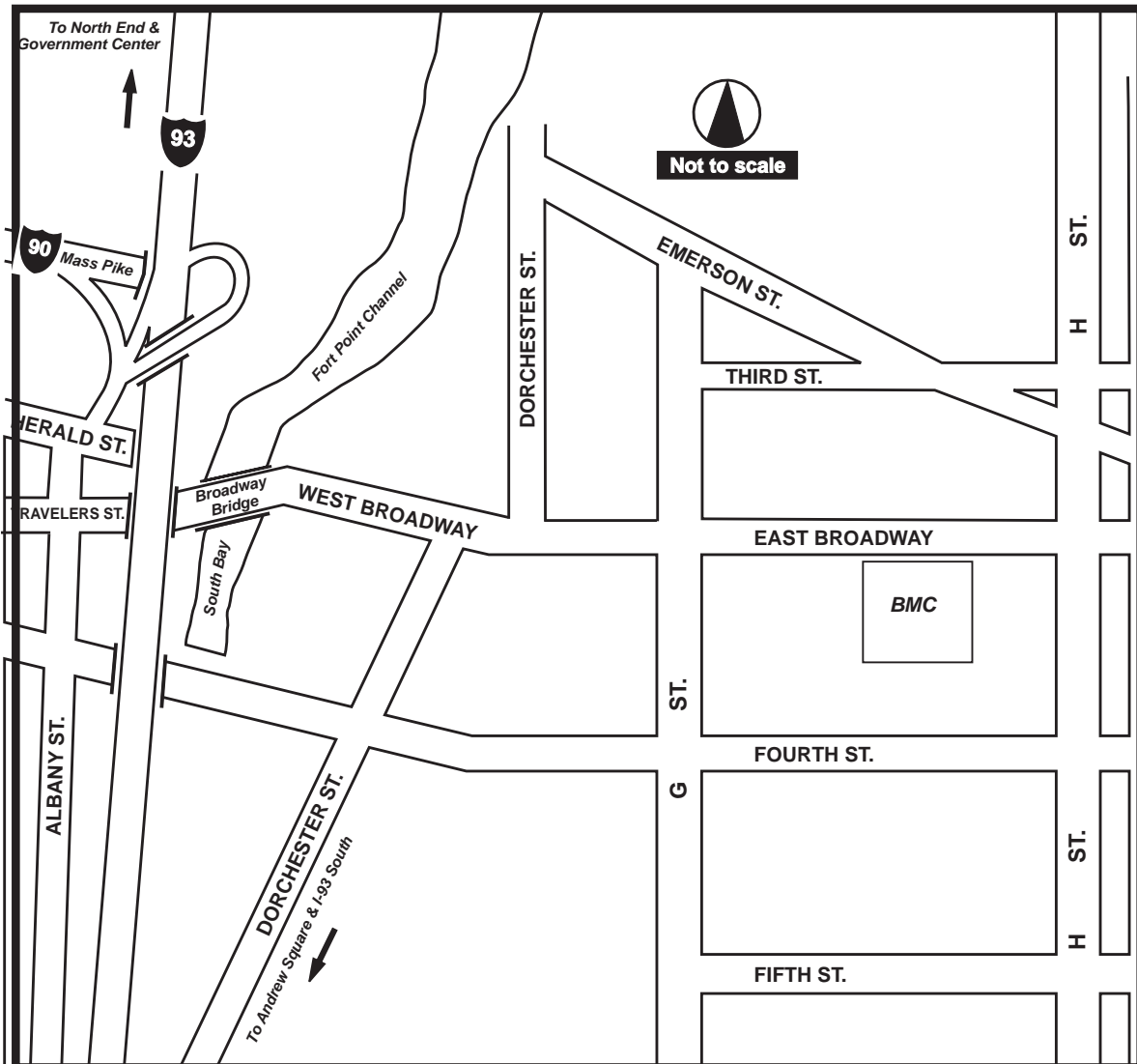
From Boston: Take Mass Ave. towards Boston City Hospital and make a right onto Harrison Ave. Continue along Harrison Ave. for 0.75 mile to intersection with Warren St., just past Dudley St. The courthouse is on the right on Warren St. at the intersection with Harrison Ave.

From West and Central: Take the Mass Pike (I-90) East to Exit 22 (Prudential Center) to Mass Ave. Follow Huntington Ave. to Mass Ave. and turn left onto Mass Ave. Follow directions from **Boston** above.

From North and South: Take I-93 (Southeast/Fitzgerald Expressway) to Exit 18 (Mass Ave.). At end of ramp, proceed through traffic lights onto Melnea Cass Blvd. and proceed to Harrison Ave. Turn left on Harrison Avenue and continue along for about 0.50 mile to intersection with Warren St., just past Dudley St. The courthouse is on the right on Warren St. at the intersection with Harrison Ave.

SOUTH BOSTON

SOUTH BOSTON DIVISION OF BOSTON MUNICIPAL COURT: 535 East Broadway 02127 (617-268-9292, 3)



From Boston and North: Take I-93 South to the Albany St. Exit and continue straight to the second traffic light and turn left onto West Broadway. Cross bridge and continue on Broadway several blocks to the intersection with Dorchester St. Bear to the left as the street becomes East Broadway. Continue on East Broadway for 1 1/2 blocks to the courthouse on the right, between G Street and H Street.

From West and Central: Take the Mass Pike (I-90) East to Exit 25. At top of the ramp bear left toward Seaport Blvd./Congress St., then turn right at the traffic lights onto Congress St. Take Congress St. to the second set of traffic lights, then turn right onto D St. Take D St. to the second set of traffic lights, then turn left onto Summer St. Continue on Summer St., which becomes L St., approximately 1 mile to Broadway. Turn right on Broadway. Court is 4 1/2 blocks down on the left.

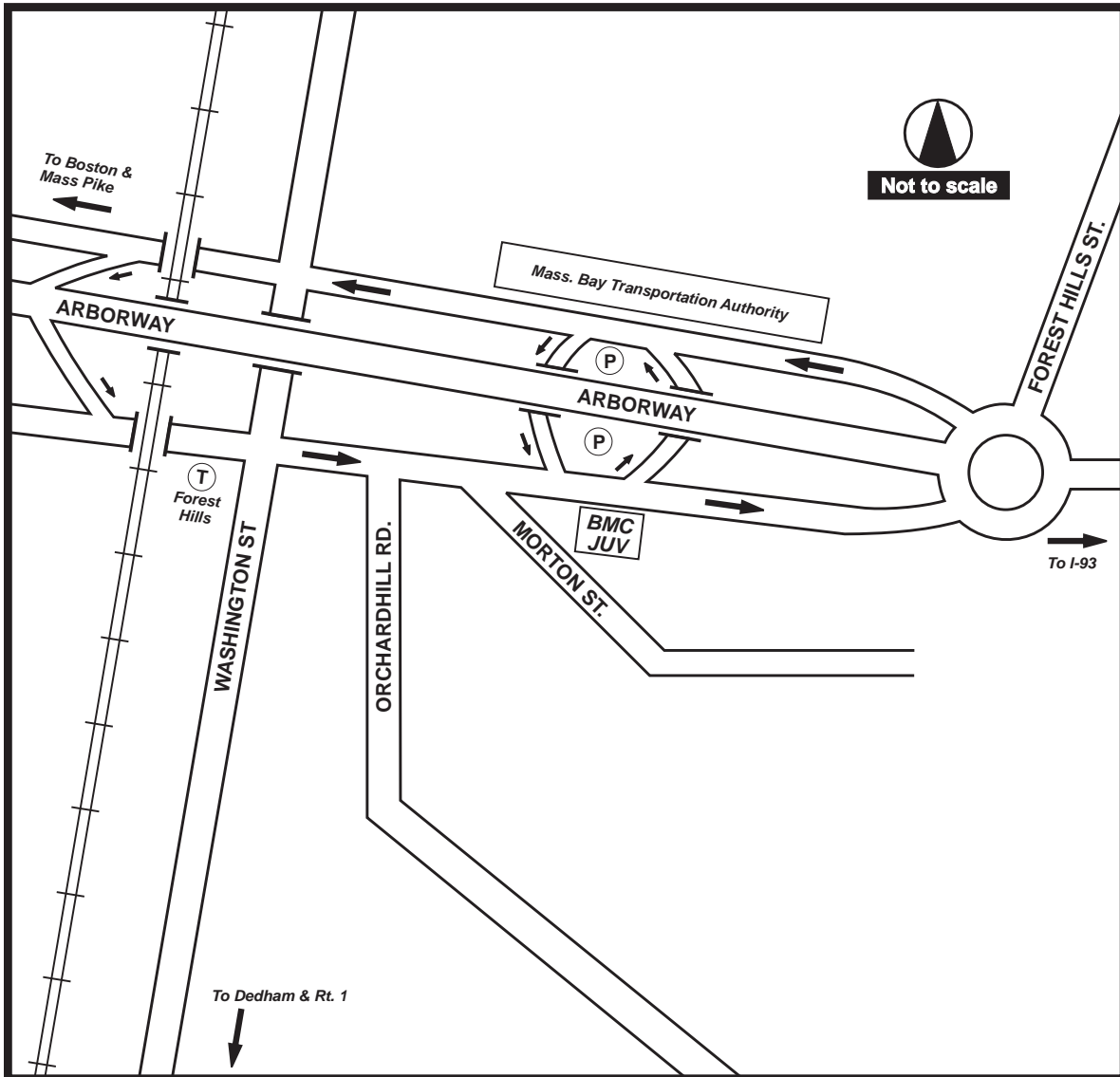
From South: Take the best route to I-93/Expressway North towards Boston. Exit I-93 North at Andrew Square (Southampton St.) Take right at end of exit ramp into Andrew Square. Bear left onto Dorchester St. (not Dorchester Ave.) Follow Dorchester St. to Broadway. Take a right at the traffic light onto East Broadway. Courthouse is 1 1/2 blocks on right, between G Street and H Street.

WEST ROXBURY

WEST ROXBURY DIVISION OF BOSTON MUNICIPAL COURT: 445 Arborway, Forest Hills 02130 (617-971-1200)

JUVENILE COURT: 445 Arborway, Forest Hills 02130 (617-524-7334)

MAILING ADDRESS FOR BOTH COURTS: 445 Arborway, Jamaica Plain, MA 02130



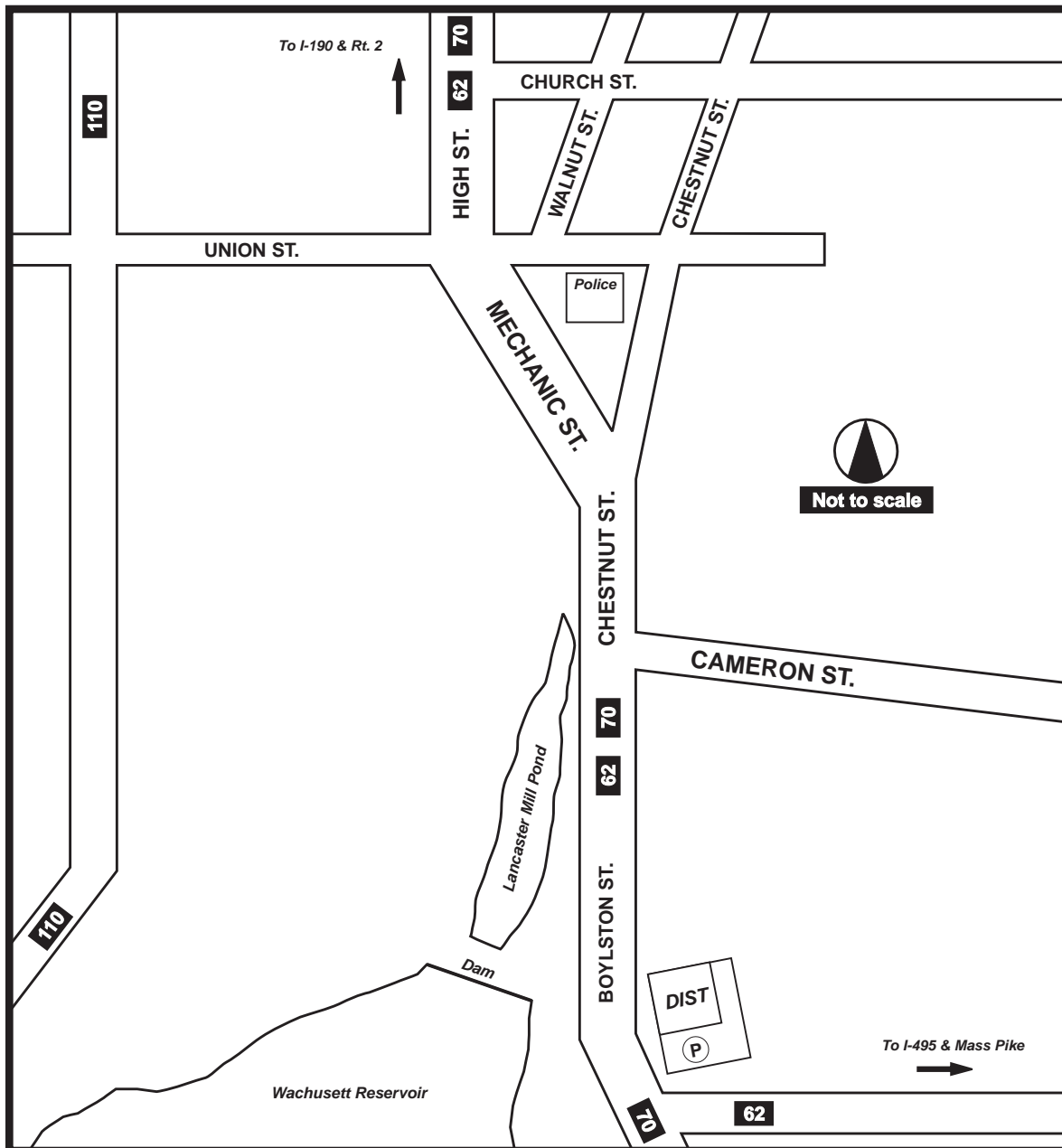
From Boston, Northeast and North Shore: Take the best route into Boston to Storrow Drive. Follow Storrow Drive to Fenway Exit (off ramp to Kenmore Square). At traffic lights, keep to right, and follow Boylston St. outbound. At intersection of Brookline Avenue, bear to the left onto Brookline Ave. Continue on Brookline Ave. and follow signs to the Riverway. Get on the Riverway (U.S. Route 1) and travel to the Jamaicaaway and then to the Arborway (passing Arnold Arboretum). Just past Arnold Arboretum, bear right onto the Forest Hills Exit. At the end of the exit ramp continue straight ahead through traffic lights, passing Forest Hills Train Station on your right. Courthouse is just ahead on your right, after Orchardhill Rd.

From West and Central: Take the Mass Pike (I-90 East) to Exit 18 (Cambridge). After tolls follow signs toward Cambridge and Storrow Dr. At traffic light, make a right onto Storrow Dr. Continue on Storrow Dr. North to the Fenway Exit (off ramp to Kenmore Square). Follow directions from **Boston, Northeast and North Shore** above from Fenway Exit (off ramp to Kenmore Square).

From South: Take the best route to I-95/Route 128 North to Exit 15 (Route 1 North/Dedham). Take Route 1 North towards Dedham for 1.5 miles to Washington St. Bear right on Washington Street (towards Boston). Continue along Washington St. (4.5 to 5.0 miles) until Forest Hills. Make a right onto the Arborway. The courthouse will be on your right, just after the train station.

CLINTON

DISTRICT COURT: 300 Boylston Street 01510 (978-368-7811)



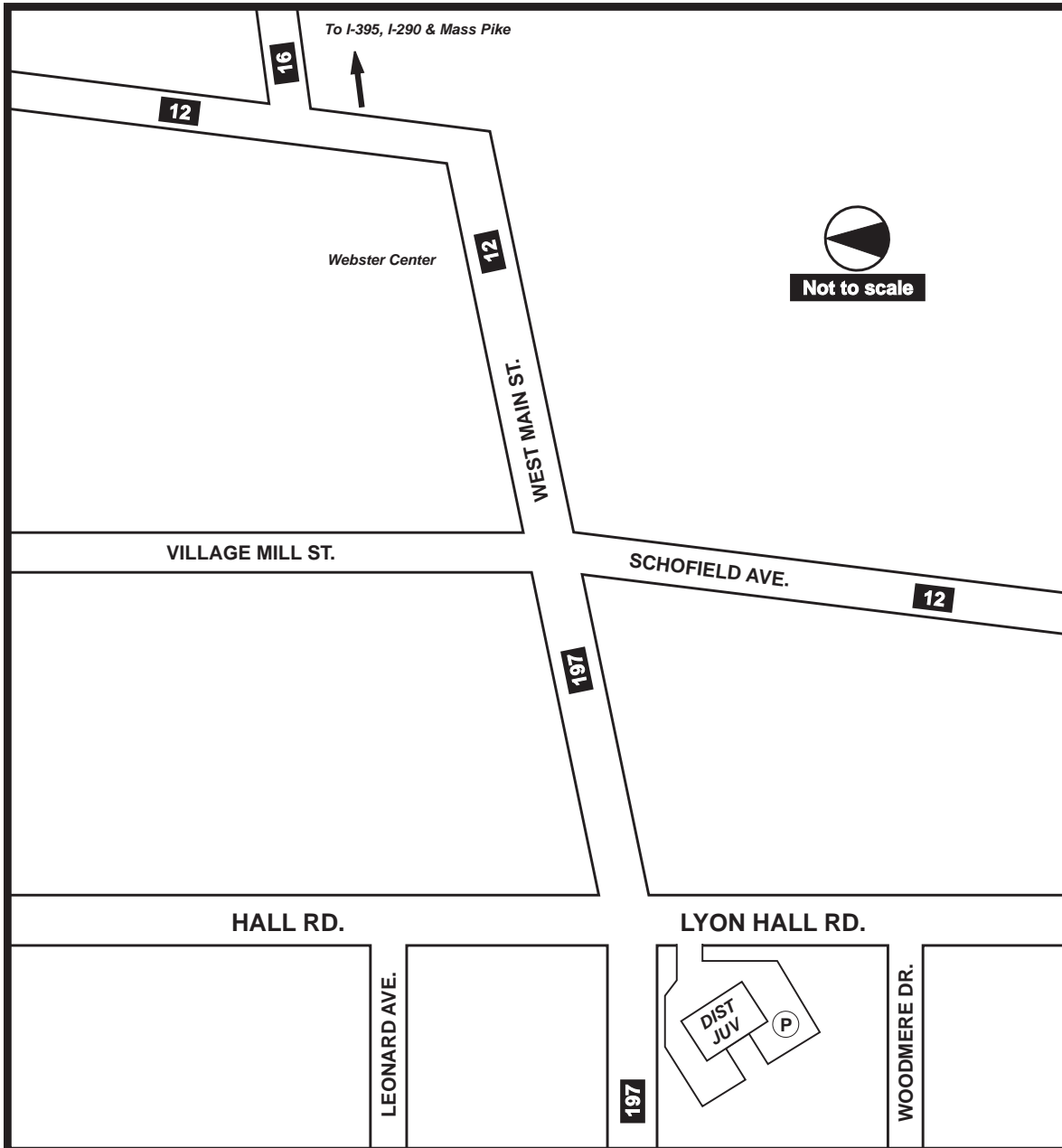
From Boston, West Central and Southwest: Take the Mass Pike (I-90) to Exit 11A (I-495). Take I-495 North to Exit 26 (Rt. 62). Take Rt. 62 West towards Berlin and follow it through Berlin into Clinton for 4.5 miles to Rt. 70. At the Rt. 62/Rt. 70 intersection turn right. Courthouse is about 0.25 mile on the right.

From North Central and Northwest: Take Rt. 2 East to Exit 33 (I-190). Take I-190 South to Exit 6 (Rt. 12). Take Rt. 12 South (Leominster Rd.) to Sterling to Rt. 62. Turn left onto Rt. 62 East and continue 5.5 miles to Clinton. Continue following Rt. 62 East as it winds and turns through Clinton passing the Wachusett Reservoir Dam on your right. Courthouse is about 0.3 mile on your left.

From Northeast and Southeast: Take best route to I-495 and continue to Exit 26 (Rt. 62). Follow directions from **Boston** above from Exit 26 (Rt. 62).

DUDLEY

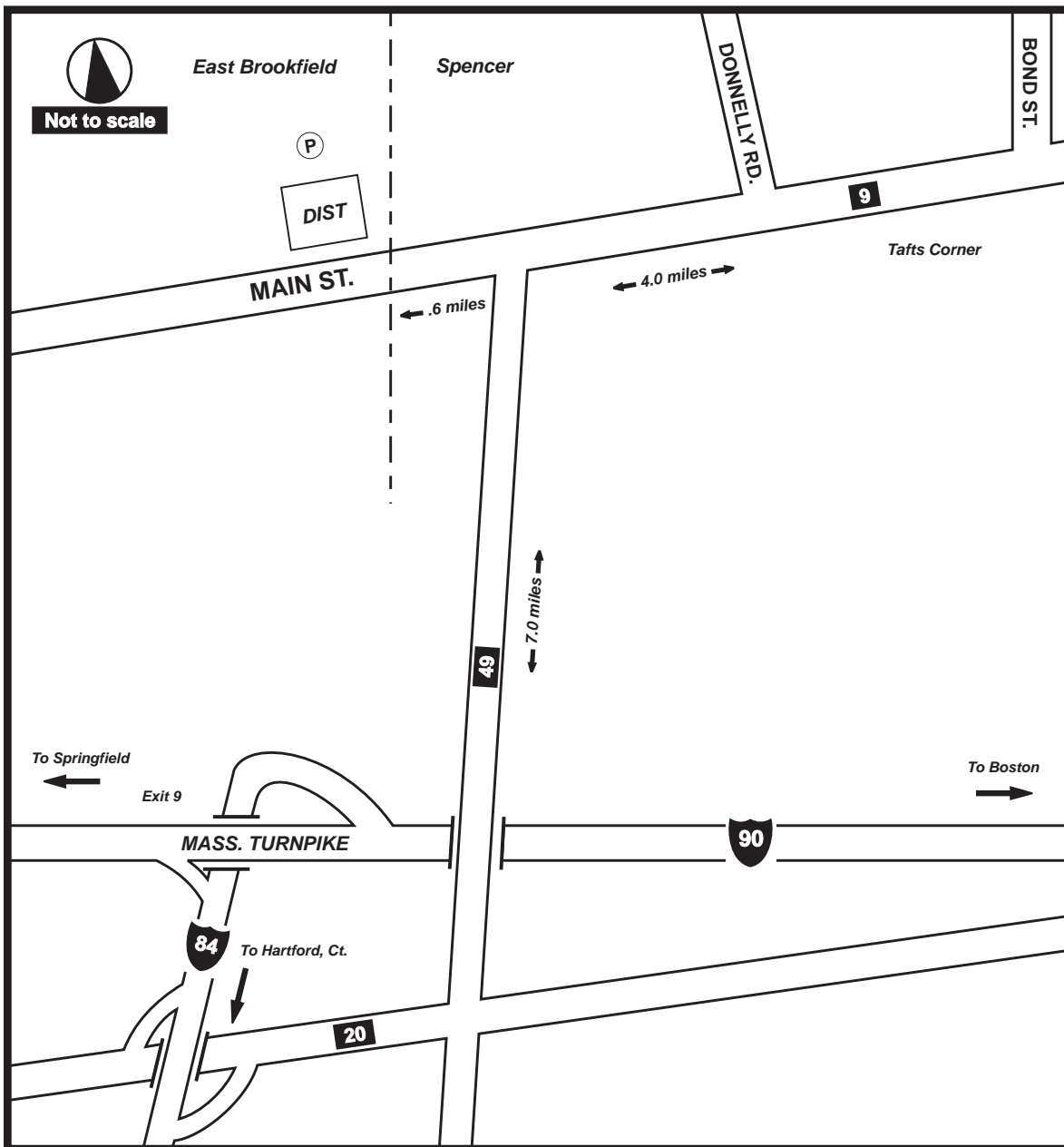
DISTRICT COURT: 279 West Main Street 01571 (508-943-7123; TTY: 508-943-8365)
 JUVENILE COURT: West Main Street 01571 (508-949-3070)



From all Points: Take the Mass Pike (I-90) to Exit 10 (I-290/I-395). Take I-290 South to I-395 South to Exit 2. At exit ramp follow signs to Webster along Rt. 16 West (E. Main St.). Rt. 16 runs into Rt. 12 (Main St.) in the town of Webster. Turn left and follow Rt. 12 South 0.7 mile to the Rt. 197 junction. **DO NOT TURN ONTO SCHOFIELD AVE.** Instead, continue on Rt. 197 West (W. Main St.) approximately 2 miles to Lyon Hall Rd. The courthouse is on the left at the intersection.

EAST BROOKFIELD

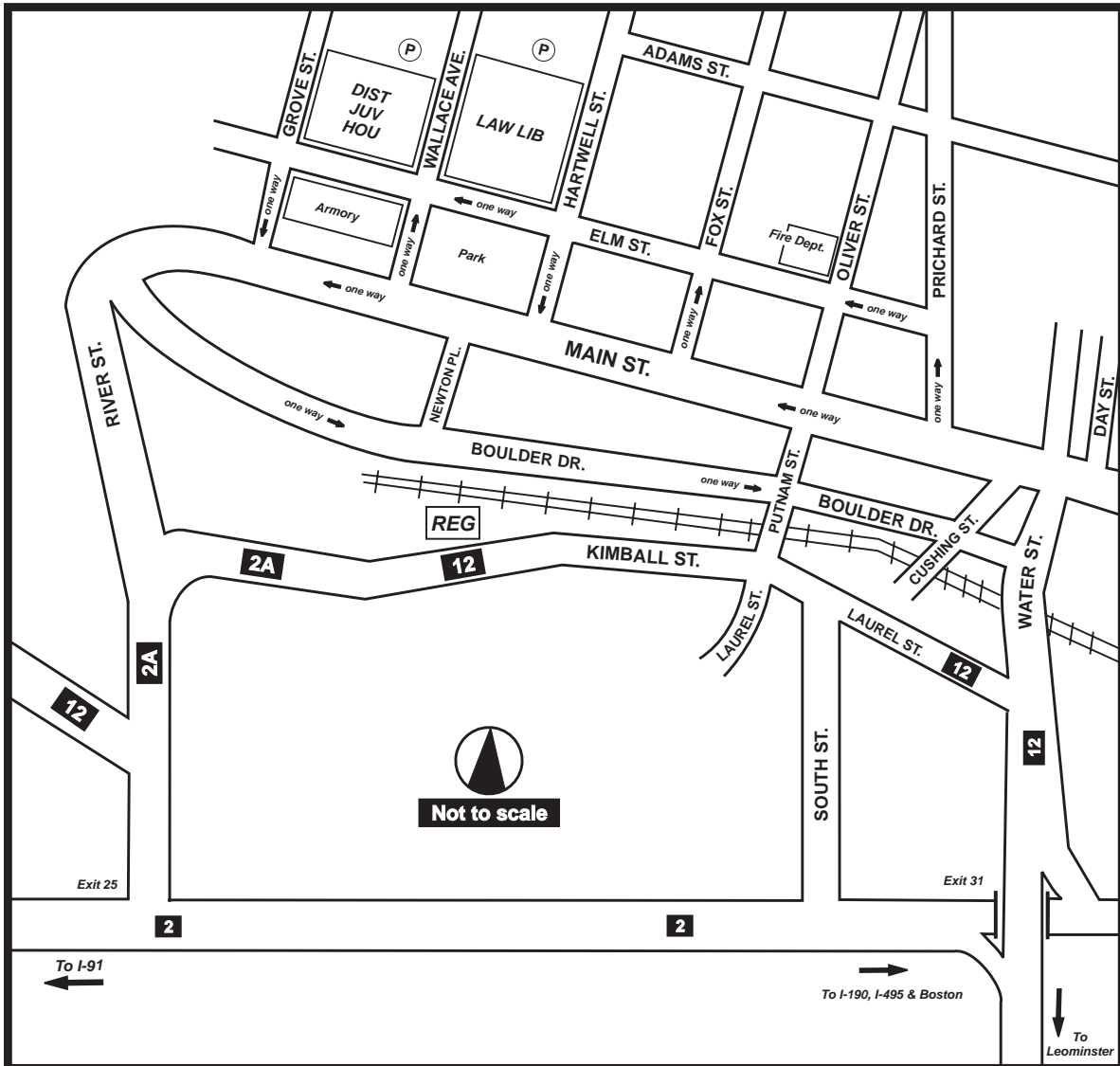
DISTRICT COURT: 544 East Main Street 01515 (508-885-6305; TTY: 508-885-0026)



From all points: Take the Mass Pike (I-90) to Exit 9 (Sturbridge). From toll booth follow signs to Rt. 20 East (Note: you may actually be on I-84 South to get to Rt. 20, don't panic). Follow Rt. 20 East 1.5 miles to Rt. 49. Turn left onto Rt. 49 North and cross over the Mass Pike and continue for 7 miles to Rt. 9 (Main St.). Turn left onto Rt. 9 (Main St.) and continue about .6 miles. The courthouse is on your right.

FITCHBURG

DISTRICT COURT: 100 Elm Street 01420 (978-345-2111)
 JUVENILE COURT: 100 Elm Street 01420 (978-345-7620)
 REGISTRY OF DEEDS: 166 Boulder Drive 01420 (978-342-2637)
 LAW LIBRARY: 84 Elm Street 01420 (978-345-6726)
 HOUSING COURT: 100 Elm Street 01420 (978-792-0800)



From Boston: Take Rt. 2 West to Exit 31B (Rt. 12). Follow Rt. 12 North 3 miles into Fitchburg. Immediately past the Central Plaza shopping center, turn right at the traffic lights onto a bridge. Cross the bridge, and at the end turn left onto Main St. Take Main St. to Wallace Ave. Turn right onto Wallace Ave. and travel 1 block to courts. For Registry of Deeds, take Main St. to Newton Pl. Turn left at Newton Pl. and follow to intersection with Boulder Dr.

From Northeast: Take I-495 South to Exit 29 (Rt. 2). Take Rt. 2 West and follow directions from **Boston** above.

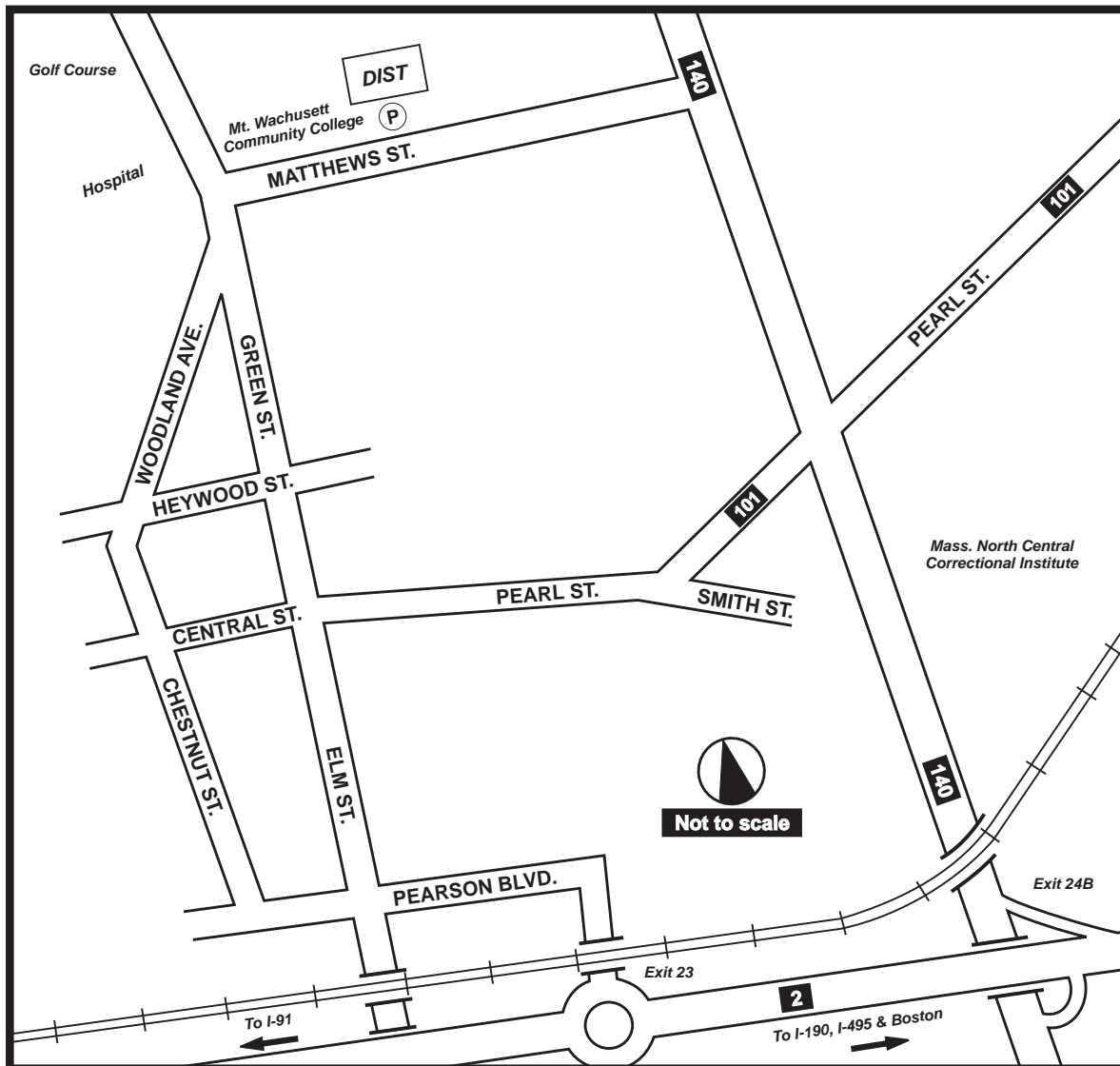
From Northwest: Take Rt. 2 East to Exit 25 (Rt. 2A). Follow Rt. 2A East into Fitchburg Center where it becomes Kimball St. Follow Kimball St. to Putnam St. Turn left onto Putnam St., travel two blocks and turn left onto Main St. and continue to Wallace Ave. At Wallace Ave. turn right and travel 1 block to courts. For Registry of Deeds, take Main St. to Newton Pl. Turn left at Newton Pl. and follow to intersection with Boulder Dr.

From North Shore: Take Rt. 128 South to Exit 29 (Rt. 2). Take Rt. 2 West and follow from **Boston** above.

From South Shore and Cape: Take the closer of Rt. 128 North or I-495 North to Exit 29 (Rt. 2). Take Rt. 2 West and follow directions from **Boston** above.

GARDNER

DISTRICT COURT: 108 Matthews Street 01440 (978-632-2373)
 DISTRICT COURT, WINCHENDON DIVISION: 108 Matthews Street 01440 (978-632-6326)



From Boston: Take Rt. 2 West to Exit 24B (Rt. 140 Bypass). Follow Rt. 140 North approximately 2 miles. (You will pass North Central Correctional Institution on your right.) Continue on Rt. 140 North 0.5 mile after intersection with Rt. 101 and turn left onto Matthews Street. Travel 0.5 mile. Courthouse is on the right.

From Northeast: Take I-495 South to Exit 29 (Rt. 2). Take Rt. 2 West and follow directions from **Boston** above.

From Northwest: Take Rt. 2 East to rotary Exit 23. Go 3/4 of the way around the rotary to Pearson Blvd. Follow Pearson Blvd. to Rt. 140. Turn right onto Rt. 140 North (Elm St., which becomes Green St.) and continue on Rt. 140 (Green St.) to Matthews Street. Turn right onto Matthews St. Courthouse is on the left.

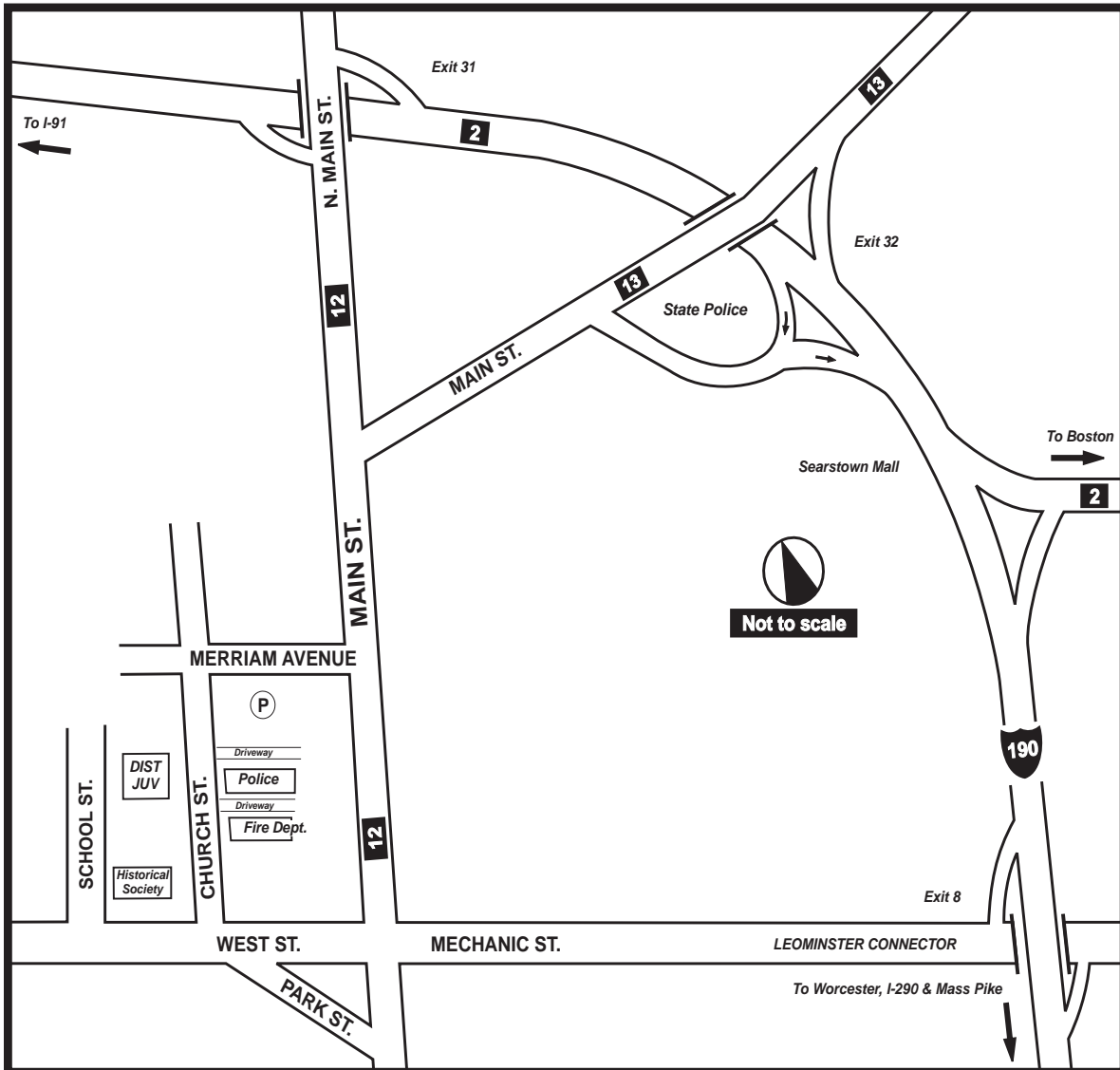
From North Shore: Take Rt. 128 South to Exit 29 (Rt. 2). Take Rt. 2 West and follow directions from **Boston** above.

From South Shore and Cape: Take the closer of Rt. 128 North or I-495 North to Exit 29 (Rt. 2). Take Rt. 2 West and follow directions from **Boston** above.

From Springfield and West: Take the Mass Pike (I-90), if necessary, to Exit 4 (I-91). Take I-91 North to Exit 27 (Rt. 2). Take Rt. 2 East to rotary Exit 23 and follow directions from **Northwest** above.

LEOMINSTER

DISTRICT COURT: 25 School Street 01453 (978-537-3722; TTY: 978-534-1585)
 JUVENILE COURT: 25 School Street 01453 (978-537-3959)



From Boston: Take Rt. 2 West to Exit 32 (Rt. 13). Follow Rt. 13 South (Main St.) for 1 mile into Leominster to Rt. 12. At traffic light, turn left onto Rt. 12 South (it is still called Main St.) and continue 0.5 mile to West St. At traffic signal, turn right onto West St. and go 2 blocks to School St. Turn right onto School St. and courthouse is on your right, second building on the right.

From Northeast and North Shore: Take the closer of Rt. 128 South to Exit 29 (Rt. 2) or I-495 South to Exit 29 (Rt. 2). Take Rt. 2 West and follow directions from **Boston** above.

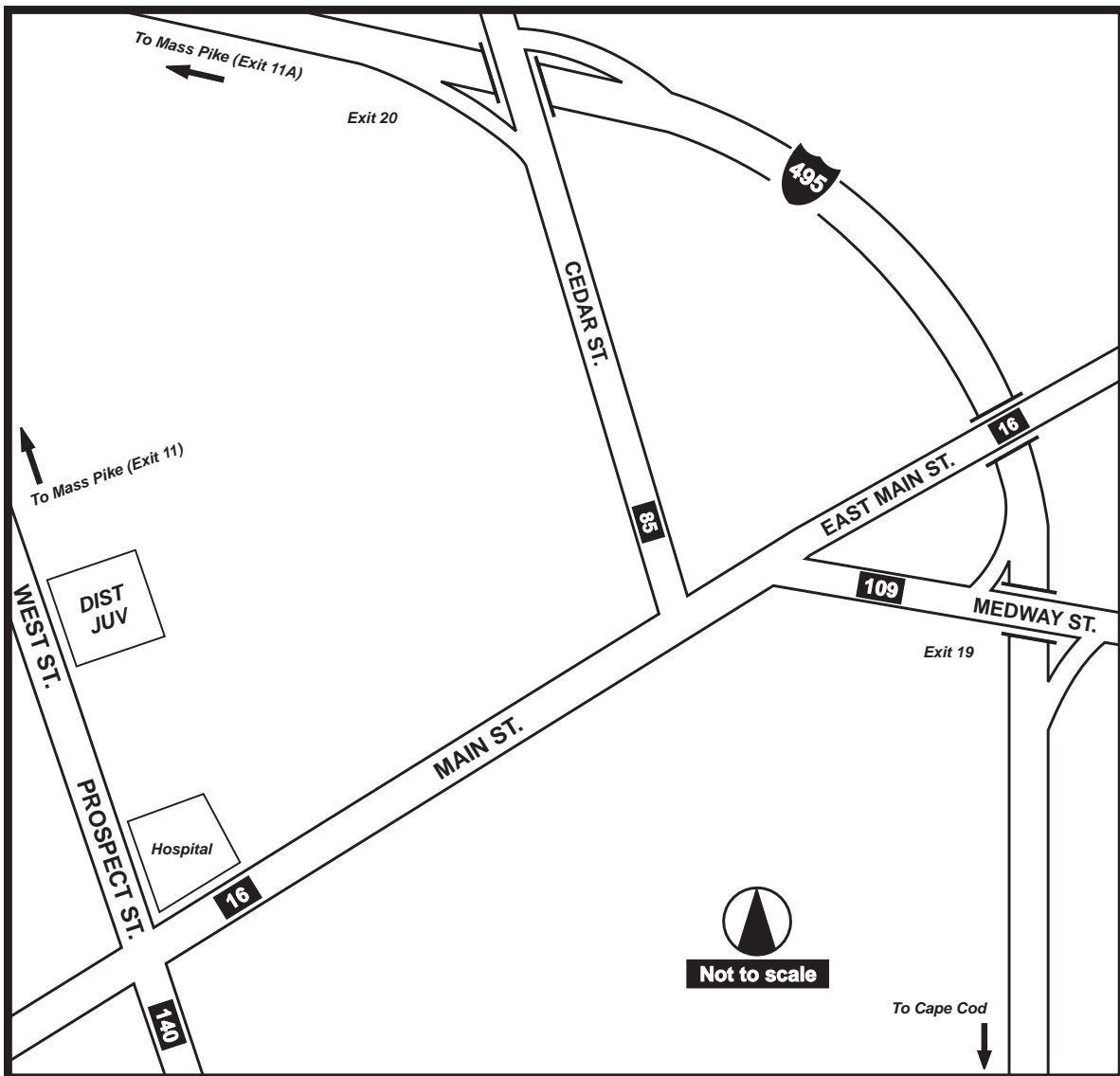
From Northwest: Take Rt. 2 East to Exit 31 (Rt. 12/Main St.). Turn right at end of exit ramp onto Main St. (Rt. 12 South) and continue to traffic signal at West St. Turn right onto West St. and go 2 blocks to School St. Turn right on School St. and courthouse is on your right, second building on the right.

From South Shore and Cape: Take the closer of Rt. 128 North or I-495 North to Exit 29 (Rt. 2). Take Rt. 2 West and follow directions from **Boston** above.

From Worcester, Springfield and West: Take the Mass Pike (if necessary) to Exit 10 (I-290). Take I-290 North to I-190 North to Exit 8B (Leominster Connector/Mechanic St.). On exit ramp, bear left and follow Leominster Connector, which turns into Mechanic St. Follow Mechanic St. into Downtown Leominster. At intersection with Rt. 12, go through traffic light onto West St. and go 2 blocks to School St. Turn right onto School St. and courthouse is second building on the right.

MILFORD

DISTRICT COURT: 161 West Street 01757 (508-473-1260)
 JUVENILE COURT: 161 West Street 01757 (508-478-8422)



From Boston: Take the Mass Pike West to Exit 11A (I-495). Take I-495 South to Exit 20 (Rt. 85). At the end of the exit ramp make a right onto Rt. 85 South (Cedar St.). Take Rt. 85 South (Cedar St.) 1.3 miles to intersection with Rt. 16 (Main St.). Turn Right onto Main St. (Rt. 16 West/South) and continue 1.5 miles to Rt. 140 (Prospect St.). Turn right onto Prospect St. and the courthouse is 0.75 mile up on the right side past the hospital.

From Northeast: Take I-495 South to Exit 20 (Rt. 85). Take Rt. 85 South (Cedar St.) and follow directions from **Boston** above from Rt. 85 South (Cedar St.).

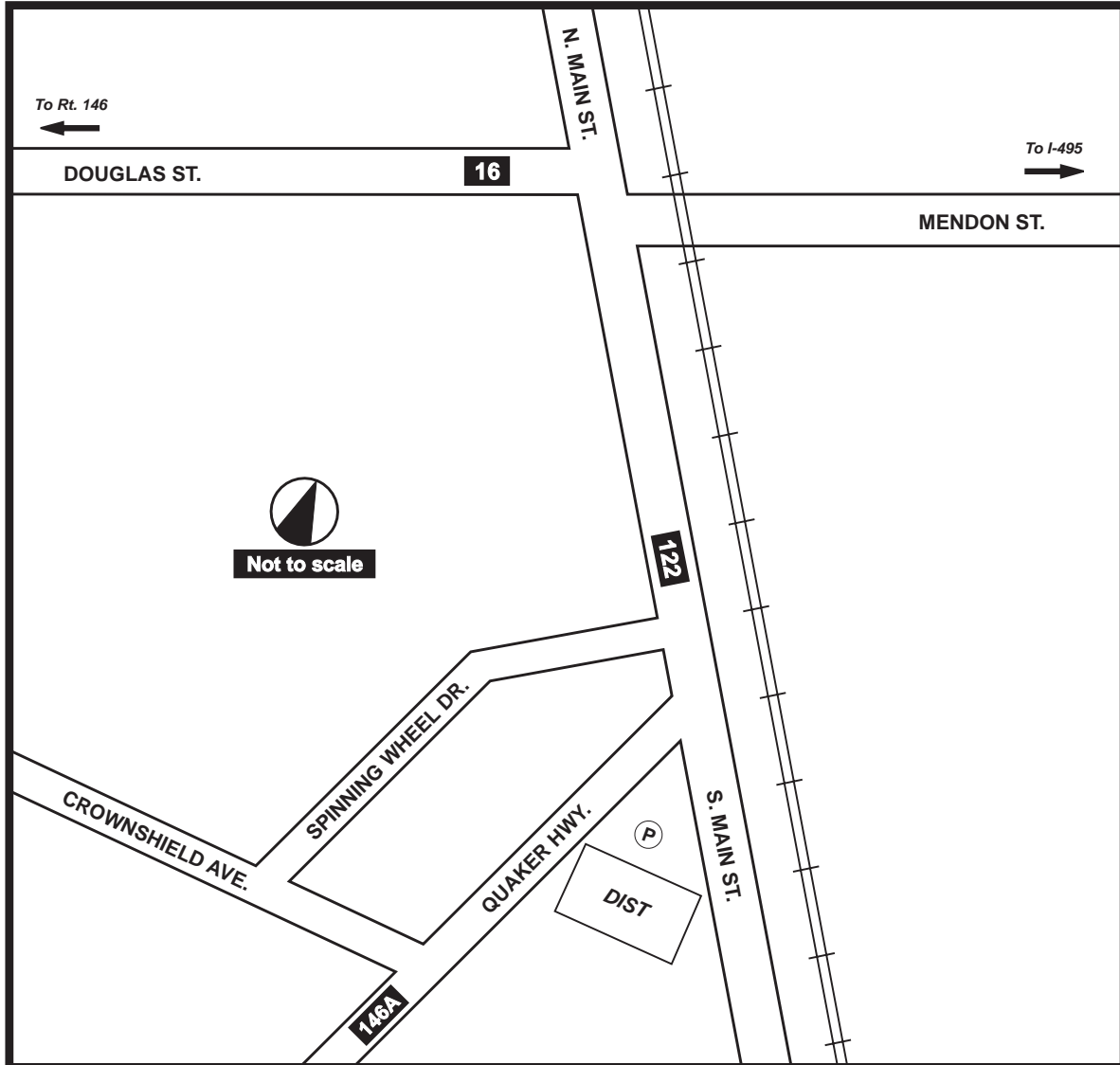
From Northwest: Take Rt. 2 East to Exit 40 (I-495). Take I-495 South and follow directions from **Boston** above from I-495 South.

From South Shore and Cape: Take the best route to I-495 North and continue to Exit 19 (Rt. 109). At the end of the exit ramp, make a left onto Rt. 109 (Medway St.) Take Rt. 109 West (Medway St.) 1 mile to intersection with Rt. 16 (Main St.). Turn left and follow Main St. (Rt. 16 West/South) 2 miles to Rt. 140 (Prospect St.). Turn right onto Prospect St. and the courthouse is 0.75 mile up on the right side past the hospital.

From Worcester, Springfield and West: Take the Mass Pike (if necessary) to Exit 11 (Rt. 122). At end of exit ramp turn right onto Rt. 122 East/South (Worcester Rd.). Take Rt. 122 East/South 1.5 miles to Rt. 140. Take Rt. 140 South for 11 miles as it turns from West St. into Prospect St. in Milford. The courthouse is on the left before the hospital and the intersection with Rt. 16 (Main St.).

UXBRIDGE

DISTRICT COURT: 261 South Main Street 01569 (508-278-2454; TTY: 508-278-9535)



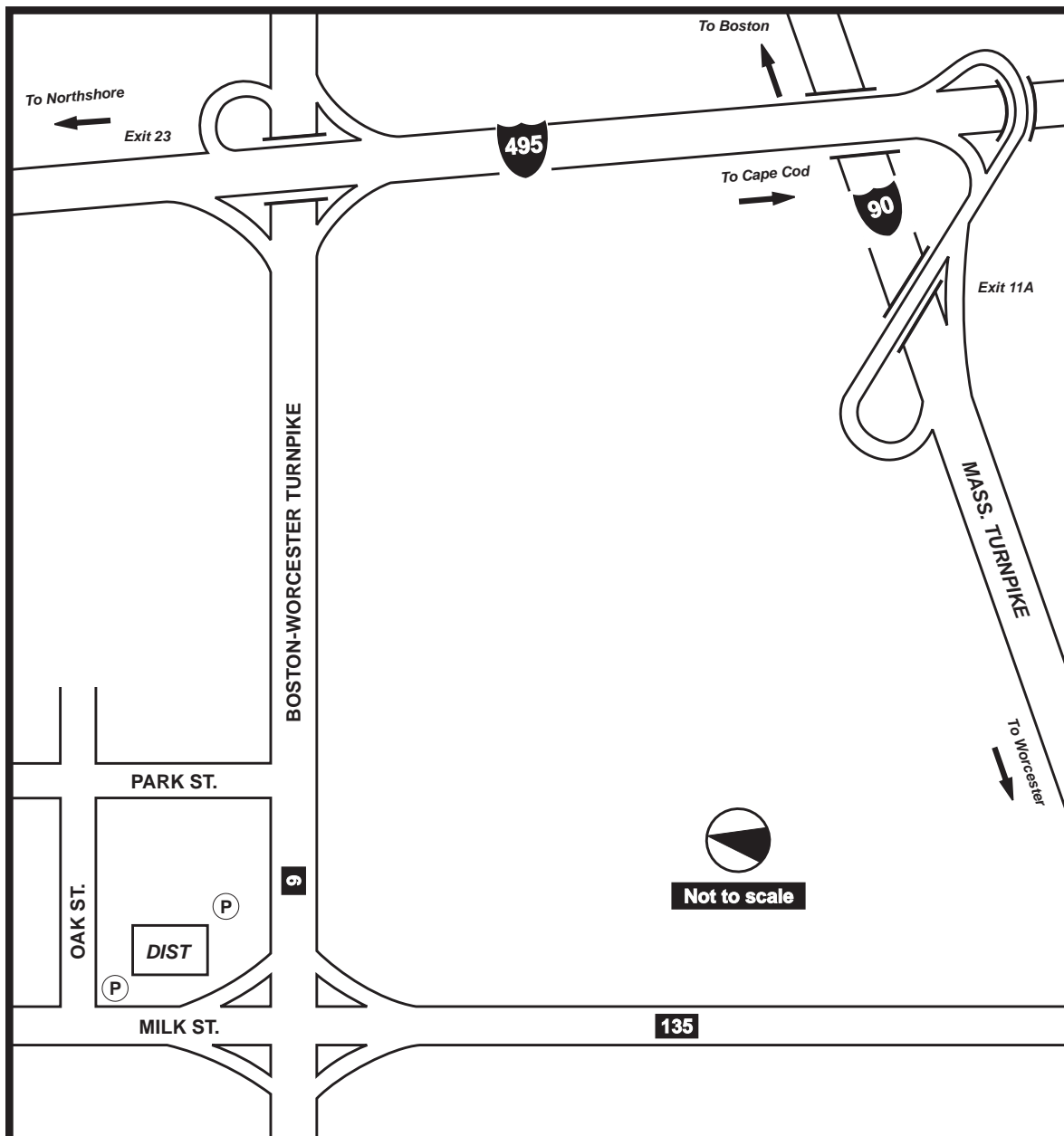
From Mass Pike: Take the Mass Pike (I-90) to Exit 10A. At end of exit, turn right onto Rt. 146 South and continue for approximately 15 miles into Uxbridge to Rt. 16 Exit (Uxbridge/Douglas). Turn left at the end of ramp onto Rt. 16 East/North (Douglas St.) and travel approximately 2 miles to Rt. 122. Turn right onto Rt. 122 South (S. Main St.) and the courthouse is approximately 1.0 mile on right at intersection with Quaker Highway (Rt. 146A).

From Northeast: Take I-495 South to Mass Pike West and follow directions from **Mass Pike** above.

From South Shore and Cape: Take the best route to I-495 North and continue to Exit 19 (Rt. 109). At end of exit make a left onto Rt. 109 West (Medway St.). Take Rt. 109 West (Medway St.) 1 mile to intersection with Rt. 16 (Main St.). Turn left and follow Main St. (Rt. 16 West/South) through Milford Center as the road curves and turns (Mendon St.) for 9 miles into Uxbridge at Rt. 122 (Main St.). Turn left onto Main St. (Rt. 122 South) and continue for 1 mile. Courthouse is at intersection of Route 122 (South Main Street) and Route 146A (Quaker Highway).

WESTBOROUGH

DISTRICT COURT: 186 Oak Street 01581 (508-366-8266; TTY: 508-366-6495)



From all points: Take the Mass Pike (I-90) to Exit 11A (I-495). Take I-495 to Exit 23B (Rt. 9). Take Rt. 9 West (Boston-Worcester Turnpike Rd.) 3.5 miles to Rt. 135 (Milk St.). Turn right onto Milk St. (Rt. 135 towards Northboro) and take your first right at the traffic lights (Oak Street). Courthouse is on your right.

WINCHENDON

DISTRICT COURT: 108 Matthews Street, Gardner 01440 (978-632-6326)

Note: Winchendon Division of District Court is now located at the building which is also used by Gardner Division. See Gardner map, page 79

From Boston: Take Rt. 2 West to Exit 24B (Rt. 140 Bypass). Follow Rt. 140 North approximately 2 miles. (You will pass North Central Correctional Institution on your right.) Continue on Rt. 140 North 0.5 mile after intersection with Rt. 101 and turn left onto Matthews Street. Travel 0.5 mile. Courthouse is on the right.

From Northeast: Take I-495 South to Exit 29 (Rt. 2). Take Rt. 2 West and follow directions from **Boston** above.

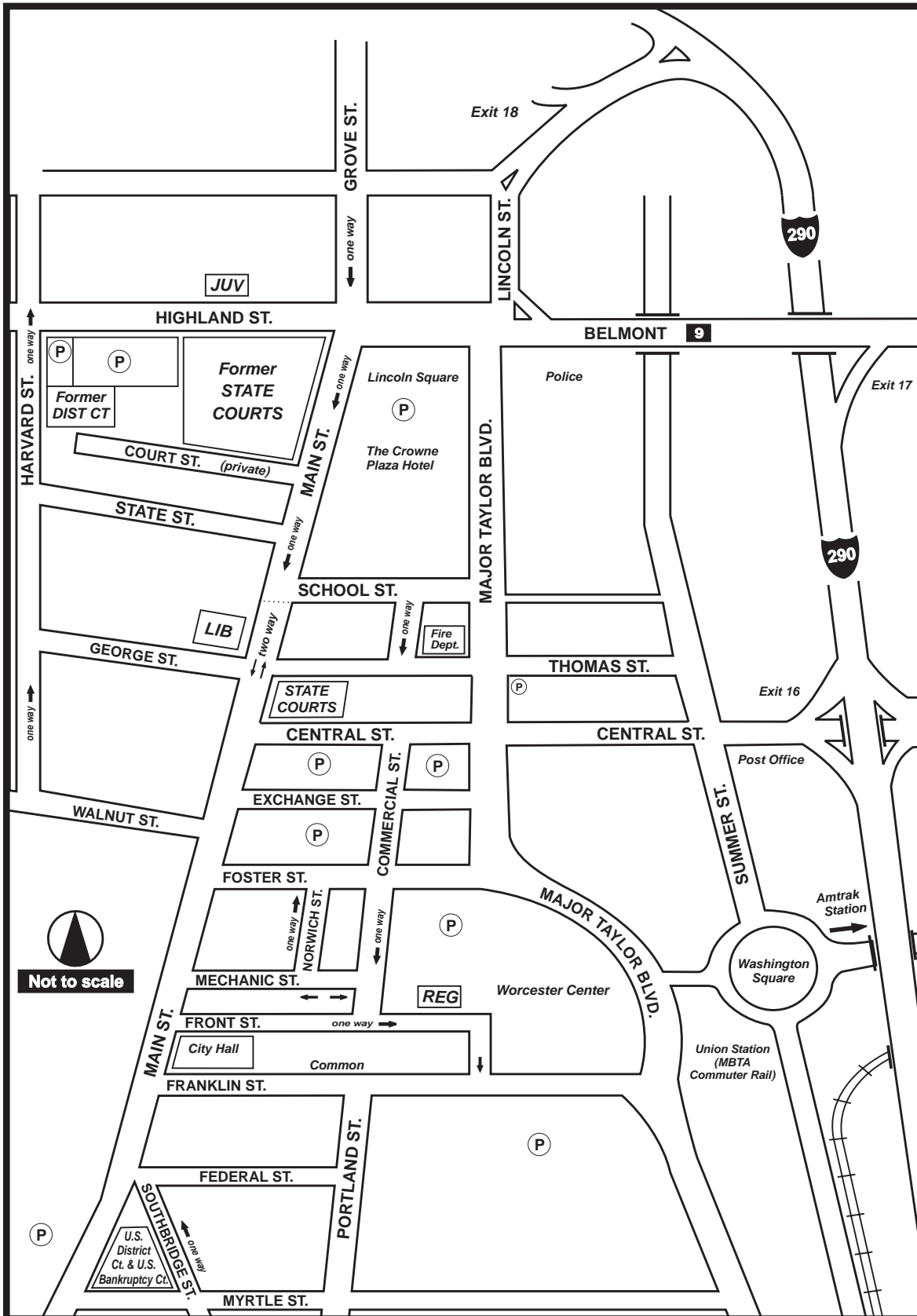
From Northwest: Take Rt. 2 East to rotary Exit 23. Go 3/4 of the way around the rotary to Pearson Blvd. Follow Pearson Blvd. to Rt. 140. Turn right onto Rt. 140 North (Elm St., which becomes Green St.) and continue on Rt. 140 (Green St.) to Matthews Street. Turn right onto Matthews St. Courthouse is on the left.

From North Shore: Take Rt. 128 South to Exit 29 (Rt. 2). Take Rt. 2 West and follow directions from **Boston** above.

From South Shore and Cape: Take the closer of Rt. 128 North or I-495 North to Exit 29 (Rt. 2). Take Rt. 2 West and follow directions from **Boston** above.

From Springfield and West: Take the Mass Pike (I-90), if necessary, to Exit 4 (I-91). Take I-91 North to Exit 27 (Rt. 2). Take Rt. 2 East to rotary Exit 23 and follow directions from **Northwest** above.

WORCESTER



WORCESTER

UNITED STATES DISTRICT COURT: Federal Bldg. & Cthse., 595 Main Street 01608 (508-929-9900)
UNITED STATES BANKRUPTCY COURT: Federal Bldg. & Cthse., 595 Main Street 01608 (508-770-8900)
UNITED STATES ATTORNEY: Federal Bldg. & Cthse., 595 Main Street 01608 (508-368-0100)
SUPERIOR COURT: 225 Main Street 01608 (508-831-2000; TTY: 508-754-9365)
PROBATE & FAMILY COURT: 225 Main Street 01608 (508-831-2200)
HOUSING COURT: 225 Main Street 01608 (508-792-0800; TTY: 508-798-7979)
JUVENILE COURT: 225 Main Street 01608 (508-791-7109)
FEDERAL PROBATION: Federal Bldg. & Cthse., 595 Main Street 01608 (508-793-0210)
DISTRICT COURT: 225 Main Street 01608 (508-831-2010)
REGISTRY OF DEEDS: 90 Front Street 01608 (508-368-7000)
DISTRICT ATTORNEY'S OFFICE: 225 Main Street 01608 (508-755-8601)
LAW LIBRARY: 184 Main Street 01608 (508-831-2525)

From all points: Take the Mass Pike (I-90) to Exit 10 (I-290). Take I-290 East towards Worcester to Exit 16. At end of exit ramp turn left onto East Central St. heading towards Major Taylor Blvd. See map above for specific building location.

Alternate Route: (Via I-495) Take I-495 to exit 25 (I-290). Take I-290 West towards Worcester to exit 16. At end of exit ramp turn left onto East Central St. heading towards Major Taylor Blvd. See map for specific building location.

For Federal Bldg. & Cthse.: Take the Mass Pike (I-90) to Exit 10 (I-290). Take I-290 East toward Worcester to Exit 13 (Vernon St.). At the end of the ramp, go left at traffic lights and follow signs for Rts. 122 and 122A. Proceed for .5 mile, then turn right onto Southbridge St. Turn left at traffic light onto Myrtle St. Take Myrtle St. for one block, then turn right onto Main St. Courthouse is on the right.









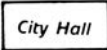


LEGENDS TO MAPS and DIRECTIONS

The driving directions are designed to bring you to the area covered by each map from a variety of regions throughout the Commonwealth. The regions are categorized as follows:

- Boston:** Downtown Boston, Suffolk & Eastern Middlesex Counties
- North Shore:** Southern Essex County
- Northeast:** Northern Essex and Northern Middlesex Counties
- North Central:** Franklin and Northern Worcester Counties
- Northwest:** Northern Berkshire and Western Franklin Counties
- South Shore:** Plymouth and Eastern Norfolk Counties
- Southeast:** Norfolk and Bristol Counties
- South Central:** Southern Worcester and Eastern Hampden Counties
- Southwest:** Hampden and Southern Berkshire Counties
- Central:** Worcester, Western Middlesex and Western Norfolk Counties
- West:** Berkshire, Franklin, Hampshire and Hampden Counties
- Cape:** Barnstable, Dukes and Nantucket Counties

The following symbols and abbreviations are used on the maps:

- SUP - Superior Court
- P&F - Probate & Family Court
- JUV - Juvenile Court
- DA - District Attorney's Office (when not located in courthouse)
- COURTS - Indicates all courts & offices are located in one building
- DIST - District Court
- REG - Register of Deeds
- HOU - Housing Court

-  Public Parking
-  MBTA commuter rail station
-  One-way street
-  State and county routes & highways
-  Interstate highways
-  Railroad tracks
-  Bridge
-  Rotary or traffic circle
-  City/town Hall
-  Police Station
-  Indicates North

Note: Maps are not drawn to scale.